



2018 Colorado Big Game



APPLICATION & CORRECTION DEADLINE: APRIL 3 DEER ELK PRONGHORN MOOSE BEAR



SEE INSIDE FOR IMPORTANT 2018 CHANGES



ONLINE FEATURES

Check out more Colorado Parks & Wildlife on our
VIMEO & YOUTUBE CHANNELS



LIVIN' THE WILDLIFE: ROCKY MOUNTAIN ELK & SHIRAS MOOSE

Buy/Apply Online
Licenses and applications

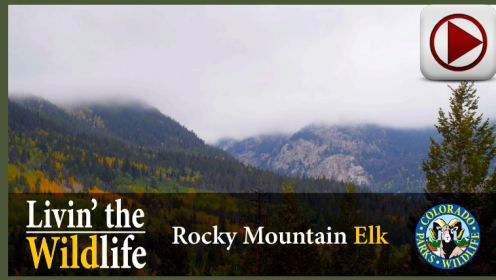


License Agent List
Find an agent near you



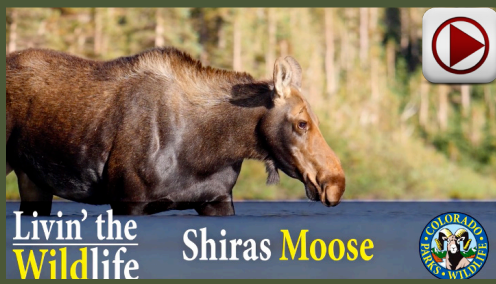
CPW.STATE.CO.US/CPWSHOP:

HOW TO APPLY FOR THE DRAW & ACCOUNT SET-UP



Livin' the
Wildlife

Rocky Mountain Elk



Livin' the
Wildlife

Shiras Moose



CPW Shop: How to Create an Account



New and Improved
Online Purchasing System



CPW Shop: How to apply for the turkey and big game draw

CPW SHOP

How to Apply for the Draw

COLORADO PARKS & WILDLIFE

**ACCOUNT SET-UP
& DRAW APPLICATION GUIDE**

PLEASE READ - EVERYTHING YOU NEED TO GET SET UP AND APPLY FOR THE DRAW

NEW CPW CUSTOMERS: If you've moved purchased a license from CPW or made a camping reservation through Reserve America before, you'll need to set up a new profile, entering your contact and identification information the first time you use the system. Go to "Set Up Your Account Now: New CPW Customers," page 48.

EXISTING CPW CUSTOMERS: If you've made a camping reservation through Reserve America, your username and password will work in our system. Go to "Set Up Your Account Now: Existing CPW Customers," page 2.

EXISTING HUNTERS & ANGLERS: If you've purchased a hunting or fishing license from CPW before, you'll have an account with us, but not a username or password. You'll need to look up your existing CPW record with your Customer Identification Number (CID) - printed on a previous license - birthdate and a unique identifier (e.g. address, license or passport).

PLEASE READ YOUR EXISTING ACCOUNT, OR YOUR PREFERENCE POINTS AND DRAW HISTORY WILL TRANSFER INTO THE NEW SYSTEM. DON'T CANCEL A BIRD ACCOUNT.

If you can't find your previous CID or have any account issues, please call 1-800-244-5613. Go to "Set Up Your Account Now: Existing CPW Customers," page 2.

NEW CPW CUSTOMERS: If you've moved purchased a license from CPW or made a camping reservation through Reserve America before, you'll need to set up a new profile, entering your contact and identification information the first time you use the system. Go to "Set Up Your Account Now: New CPW Customers," page 48.

ONCE YOU HAVE YOUR ACCOUNT SET UP, YOU CAN:

- Keep your contact and payment information current.
- View your applications and purchase history.
- Check your preference points and draw results.
- Update your draw applications until the application deadline.
- View your camping reservations.
- Get a work pass.
- Get a Colorado Outdoors subscription.

APPLY FOR THE DRAW

Paper applications for the draw are no longer accepted; all applications must be completed online or by phone. Customers are strongly encouraged to create an online account. Go to "Apply for the Draw: Month 1-April 3," page 48.

Get more step-by-step tutorials online:

- [CPW SHOP: HOW TO SET UP YOUR ACCOUNT](#)
- [HOW TO SET UP YOUR ACCOUNT VIDEO](#)
- [HOW TO APPLY FOR THE DRAW VIDEO](#)
- [GROUP HUNT GUIDE PDF \(with important new changes\)](#)

**IF YOU HAVE ANY ISSUES WITH YOUR ACCOUNT
AT ANY TIME, PLEASE CALL US 24/7: 1-800-244-5613**

COLORADO PARKS & WILDLIFE • 4000 Broadway, Denver, CO 80216 • 303-297-1150 • cpw.state.co.us

WHAT'S NEW: 2018



2018 Colorado
Big Game



SEE INSIDE FOR IMPORTANT 2018 CHANGES

2018 BIG GAME BROCHURE CORRECTIONS

UPDATED: JULY 17, 2018



Please see the Colorado Parks and Wildlife website at cpw.state.co.us/bg/regulations for complete regulation information.

NOTE: THE ONLINE VERSION OF THE BROCHURE HAS THE MOST ACCURATE, UP-TO-DATE INFORMATION.

PAGE	CORRECTION	AS PRINTED IN BROCHURE
LAND CLOSURE & USE RESTRICTIONS		
60	<p>The application deadline for Sharptail Ridge SWA (GMU 51) was incorrect at the time of publication:</p> <p>The application deadline for deer and elk hunting permits for Sharptail Ridge SWA (GMU 51) is Friday, August 10.</p> <p><i>The online version of the brochure has been updated with this correction.</i></p>	<div data-bbox="651 533 1435 632" style="border: 1px solid black; padding: 5px; margin-bottom: 10px;"> <div style="display: flex; justify-content: space-between; align-items: center;"> LANDS <div style="text-align: center;"> <h2 style="margin: 0;">LAND CLOSURES & USE RESTRICTIONS</h2> </div> <div style="font-size: 8px;"> FIND DETAILED HUNTING MAPS ONLINE: cpw.state.co.us/Maps </div> </div> </div> <div data-bbox="776 680 1328 953" style="border: 1px solid black; padding: 10px; margin-bottom: 10px;"> <p>SHARPTAIL RIDGE SWA (UNIT 51) Deer and elk hunting only by permit. Permits are valid for 2-3 days, starting after Labor Day weekend. A limited deer or elk license for unit 51 is required to apply. Applications are available from CPW's Northeast Regional Office in Denver, 6000 Broadway, 503-291-7327. Maximum of two applicants per group. Application deadline is the first Monday in August. Successful applicants are notified by mail. Date, time, location of drawing is on application.</p> </div> <p style="text-align: right; font-weight: bold; font-style: italic;">page 60</p>

2018 BIG GAME BROCHURE CORRECTIONS

UPDATED: JUNE 8, 2018



Please see the Colorado Parks and Wildlife website at cpw.state.co.us/bg/regulations for complete regulation information.

NOTE: THE ONLINE VERSION OF THE BROCHURE HAS THE MOST ACCURATE, UP-TO-DATE INFORMATION.

PAGE	CORRECTION	AS PRINTED IN BROCHURE																		
LICENSE INFORMATION: APPLICATION PROCESSING FEE																				
2	<p>The \$3 application processing fee applies to the LEFTOVER DRAW as well as the PRIMARY DRAW.</p> <p><i>The online version of the brochure has been updated with this correction.</i></p>	<div style="border: 1px solid black; padding: 10px; background-color: #f9f9f9;"> <p style="background-color: #c00000; color: white; padding: 5px; text-align: center;">APPLICATION DEADLINE: APRIL 3</p> <p>PAPER LICENSE APPLICATIONS ARE NO LONGER AVAILABLE. All hunting license applications for the draw are now available ONLINE at cpw.state.co.us/CPWshop, or by phone 1-800-244-5613 only.</p> <table border="0" style="width: 100%;"> <thead> <tr> <th style="text-align: left;">APPLICATION PROCESSING</th> <th style="text-align: right;">FEE</th> </tr> </thead> <tbody> <tr> <td>▶ Application processing fee.....</td> <td style="text-align: right;">\$3</td> </tr> <tr> <td colspan="2" style="padding-left: 20px;"><i>Per species & nonrefundable</i></td> </tr> <tr> <td colspan="2"> </td> </tr> <tr> <td>HABITAT STAMP</td> <td style="text-align: right;">FEE</td> </tr> <tr> <td>▶ 2018 Habitat Stamp</td> <td style="text-align: right;">\$10</td> </tr> <tr> <td colspan="2" style="padding-left: 20px;"><i>Required & nonrefundable</i></td> </tr> <tr> <td colspan="2" style="padding-left: 20px;"><i>Only one is required per person, ages 18–64, per year buying or applying for a license, unless you hold a Lifetime Habitat Stamp.</i></td> </tr> <tr> <td>▶ Lifetime Habitat Stamp</td> <td style="text-align: right;">\$300.25</td> </tr> </tbody> </table> </div> <p style="text-align: right;"><i>page 2</i></p>	APPLICATION PROCESSING	FEE	▶ Application processing fee.....	\$3	<i>Per species & nonrefundable</i>		 		HABITAT STAMP	FEE	▶ 2018 Habitat Stamp	\$10	<i>Required & nonrefundable</i>		<i>Only one is required per person, ages 18–64, per year buying or applying for a license, unless you hold a Lifetime Habitat Stamp.</i>		▶ Lifetime Habitat Stamp	\$300.25
APPLICATION PROCESSING	FEE																			
▶ Application processing fee.....	\$3																			
<i>Per species & nonrefundable</i>																				
HABITAT STAMP	FEE																			
▶ 2018 Habitat Stamp	\$10																			
<i>Required & nonrefundable</i>																				
<i>Only one is required per person, ages 18–64, per year buying or applying for a license, unless you hold a Lifetime Habitat Stamp.</i>																				
▶ Lifetime Habitat Stamp	\$300.25																			

2018 BIG GAME BROCHURE CORRECTIONS

UPDATED: APRIL 30, 2018



Please see the Colorado Parks and Wildlife website at cpw.state.co.us/bg/regulations for complete regulation information.

NOTE: THE ONLINE VERSION OF THE BROCHURE HAS THE MOST ACCURATE, UP-TO-DATE INFORMATION.

PAGE	CORRECTION	AS PRINTED IN BROCHURE						
LEFTOVER LICENSE SALES DATE								
<p>4 and back cover</p>	<p>The sales date for online leftover licenses has been altered since publication:</p> <p>Online leftover licenses will go on sale Aug. 7 at 9 a.m., the same day and time as the leftover licenses available in person and by phone.</p> <p><i>The online version of the brochure has been updated with this correction.</i></p>	<div data-bbox="610 495 1469 709" style="border: 1px solid black; padding: 5px;"> <p>▶ AVAILABLE STARTING AUGUST 7</p> <p>▶ LEFTOVER LIMITED LICENSES Leftover licenses are the limited licenses remaining after the draw and leftover draw processes. They go on sale in person at authorized sales agents (cpw.state.co.us/License-Agents) and by phone at 1-800-244-5613, at 9 a.m. (MDT) on Aug. 7. They also are available online on the CPW website starting midnight Aug. 8. Leftover licenses are available to both resident and nonresident hunters.</p> </div> <div data-bbox="1409 720 1469 747" style="text-align: right;"><i>page 4</i></div> <div data-bbox="745 779 1328 1098" style="border: 2px solid black; padding: 10px; margin: 10px auto; width: fit-content;"> <p style="text-align: center;">LEFTOVER & OVER-THE-COUNTER LICENSES</p> <table border="0" style="width: 100%;"> <tr> <td style="width: 20%;">AUG. 7 9 A.M.</td> <td>Remaining limited licenses on sale in person and by phone</td> </tr> <tr> <td>AUG. 8 MIDNIGHT</td> <td>Remaining limited licenses on sale online</td> </tr> <tr> <td>AUG 9 9 A.M.</td> <td>Over-the-counter and OTC with caps licenses on sale</td> </tr> </table> </div> <div data-bbox="1336 1077 1430 1104" style="text-align: right;"><i>back cover</i></div>	AUG. 7 9 A.M.	Remaining limited licenses on sale in person and by phone	AUG. 8 MIDNIGHT	Remaining limited licenses on sale online	AUG 9 9 A.M.	Over-the-counter and OTC with caps licenses on sale
AUG. 7 9 A.M.	Remaining limited licenses on sale in person and by phone							
AUG. 8 MIDNIGHT	Remaining limited licenses on sale online							
AUG 9 9 A.M.	Over-the-counter and OTC with caps licenses on sale							

2018 BIG GAME BROCHURE CORRECTIONS

UPDATED: APRIL 4, 2018



Please see the Colorado Parks and Wildlife website at cpw.state.co.us/bg/regulations for complete regulation information.

NOTE: THE ONLINE VERSION OF THE BROCHURE HAS THE MOST ACCURATE, UP-TO-DATE INFORMATION.

PAGE	CORRECTION	AS PRINTED IN BROCHURE																																																				
ELK: RIFLE																																																						
44	<p>A cow elk hunt in unit 71 was incorrectly included at the time of the brochure's publication:</p> <p>Hunt code E-F-071-01-R is a first-season (Oct. 13–17) cow elk hunt valid in units 71, 72, 73 and 711. It was incorrectly also listed as a GMU-71-only hunt.</p> <p><i>The online version of the brochure has been updated with this correction.</i></p>	<table border="1"> <tr> <td rowspan="12" style="text-align: center; vertical-align: middle;">71</td> <td rowspan="3" style="text-align: center; vertical-align: middle;">71, 72, 73, 711</td> <td>Oct. 13–17</td> <td>NEW Bull</td> <td>E-M-071-01-R</td> <td>A</td> </tr> <tr> <td></td> <td>NEW Cow</td> <td>E-F-071-01-R</td> <td>A</td> </tr> <tr> <td>Nov. 14–18</td> <td>NEW Bull</td> <td>E-M-071-04-R</td> <td>A</td> </tr> <tr> <td></td> <td rowspan="4" style="text-align: center; vertical-align: middle;">71</td> <td>Oct. 13–17</td> <td>Cow</td> <td>E-F-071-01-R</td> <td>A</td> </tr> <tr> <td>Oct. 20–28</td> <td>Cow</td> <td>E-F-071-02-R</td> <td>A</td> </tr> <tr> <td>Nov. 3–11</td> <td>Cow</td> <td>E-F-071-03-R</td> <td>A</td> </tr> <tr> <td>Nov. 14–18</td> <td>Cow</td> <td>E-F-071-04-R</td> <td>A</td> </tr> <tr> <td></td> <td rowspan="3" style="text-align: center; vertical-align: middle;">71, 72, 73, 711 <i>private land only</i></td> <td>Oct. 13–17</td> <td>NEW Bull</td> <td>E-M-071-P1-R</td> <td>A</td> </tr> <tr> <td></td> <td>NEW Cow</td> <td>E-F-071-P1-R</td> <td>A</td> </tr> <tr> <td>Nov. 14–18</td> <td>NEW Bull</td> <td>E-M-071-P4-R</td> <td>A</td> </tr> <tr> <td></td> <td></td> <td></td> <td>NEW Cow</td> <td>E-F-071-P4-R</td> <td>A</td> </tr> </table> <p style="text-align: right; color: red; font-weight: bold;">CORRECT HUNT CODE</p> <p style="text-align: right;"><i>page 44</i></p>	71	71, 72, 73, 711	Oct. 13–17	NEW Bull	E-M-071-01-R	A		NEW Cow	E-F-071-01-R	A	Nov. 14–18	NEW Bull	E-M-071-04-R	A		71	Oct. 13–17	Cow	E-F-071-01-R	A	Oct. 20–28	Cow	E-F-071-02-R	A	Nov. 3–11	Cow	E-F-071-03-R	A	Nov. 14–18	Cow	E-F-071-04-R	A		71, 72, 73, 711 <i>private land only</i>	Oct. 13–17	NEW Bull	E-M-071-P1-R	A		NEW Cow	E-F-071-P1-R	A	Nov. 14–18	NEW Bull	E-M-071-P4-R	A				NEW Cow	E-F-071-P4-R	A
71	71, 72, 73, 711	Oct. 13–17			NEW Bull	E-M-071-01-R	A																																															
					NEW Cow	E-F-071-01-R	A																																															
		Nov. 14–18		NEW Bull	E-M-071-04-R	A																																																
		71		Oct. 13–17	Cow	E-F-071-01-R	A																																															
	Oct. 20–28			Cow	E-F-071-02-R	A																																																
	Nov. 3–11			Cow	E-F-071-03-R	A																																																
	Nov. 14–18			Cow	E-F-071-04-R	A																																																
		71, 72, 73, 711 <i>private land only</i>		Oct. 13–17	NEW Bull	E-M-071-P1-R	A																																															
				NEW Cow	E-F-071-P1-R	A																																																
	Nov. 14–18			NEW Bull	E-M-071-P4-R	A																																																
					NEW Cow	E-F-071-P4-R	A																																															

2018 BIG GAME BROCHURE CORRECTIONS

UPDATED: MARCH 21, 2018



Please see the Colorado Parks and Wildlife website at cpw.state.co.us/bg/regulations for complete regulation information.

NOTE: THE ONLINE VERSION OF THE BROCHURE HAS THE MOST ACCURATE, UP-TO-DATE INFORMATION.

PAGE	CORRECTION	AS PRINTED IN BROCHURE
------	------------	------------------------

DEER: SEASON CHOICE HUNT CODES

29

Unit 96 in Season Choice hunts for deer was incorrectly labeled at the time of the brochure's publication:

Unit 96 for Season Choice hunts for deer (D-F-096-S3-R) is plains AND private land only.

The online version of the brochure has been updated with this correction.

SEASON CHOICE — LIMITED LICENSES						
UNIT	ARCHERY DATES	MUZZLE/DR DATES	RIFLE DATES	SEX	HUNT CODE	LIST
91 Plains, private land only	Oct. 1–26 Nov. 7–30 Dec. 15–31	Oct. 13–21	Oct. 27–Nov. 6 Dec. 1–14 Jan. 1–31	Doe	D-F-091-S3-R	C
92 Plains, private land only	Oct. 1–26 Nov. 7–30 Dec. 15–31	Oct. 13–21	Oct. 27–Nov. 6 Dec. 1–14 Jan. 1–31	Doe	D-F-092-S3-R	C
96 Plains	Oct. 1–26 Nov. 7–30 Dec. 15–31	Oct. 13–21	Oct. 27–Nov. 6 Dec. 1–14 Jan. 1–31	Doe	D-F-096-S3-R	C
96 Plains, private land E of Hwy. 71	Oct. 1–26 Nov. 7–30 Dec. 15–31	Oct. 13–21	Oct. 27–Nov. 6 Dec. 1–14 Jan. 1–31	Doe	D-F-096-S5-R	C
89, 90, 95 Plains, whitetail only	Oct. 1–26 Nov. 7–30 Dec. 15–31	Oct. 13–21	Oct. 27–Nov. 6 Dec. 1–14	Either	D-E-089-S2-R	B
				Doe	D-F-089-S2-R	C
93, 97, 98, 99, 100 Plains, whitetail only	Oct. 1–26 Nov. 7–30 Dec. 15–31	Oct. 13–21	Oct. 27–Nov. 6 Dec. 1–14	Either	D-E-093-S2-R	B
				Doe	D-F-093-S2-R	C
101, 102 Plains, whitetail only	Oct. 1–26 Nov. 7–30 Dec. 15–31	Oct. 13–21	Oct. 27–Nov. 6 Dec. 1–14	Either	D-E-101-S2-R	A
				Doe	D-F-101-S2-R	C

page 29

ELK: RIFLE HUNT CODES

47

Two hunt codes were incorrectly included at the time of the brochure's publication:

E-M-741-02-R and E-M-741-03-R in unit 741 are not valid hunts for 2018.

The online version of the brochure has been updated with this correction.

UNIT	VALID UNITS	DATES	SEX	HUNT CODE	LIST
741	74, 741	Oct. 13–17	NEW Bull	E-M-074-01-R	A
			NEW Cow	E-F-074-01-R	A
		Nov. 14–18	Bull	E-M-074-04-R	A
			Cow	E-F-074-04-R	A
	741	Oct. 20–28	NEW Bull	E-M-741-02-R	A
			NEW Cow	E-F-741-02-R	A
		Nov. 3–11	NEW Bull	E-M-741-03-R	A
			NEW Cow	E-F-741-03-R	A
		Nov. 14–18	NEW Bull	E-M-741-04-R	A
			NEW Cow	E-F-741-04-R	A
	74, 741 private land only	Oct. 13–17	NEW Bull	E-M-074-P1-R	A
			NEW Cow	E-F-074-P1-R	A
Nov. 14–18		NEW Bull	E-M-074-P4-R	A	
		NEW Cow	E-F-074-P4-R	A	
741 private land only		Sept. 1–Jan. 15 Late	Cow	E-F-741-P5-R	B

page 47

2018 BIG GAME BROCHURE CORRECTIONS

UPDATED: MARCH 8, 2018



Please see the Colorado Parks and Wildlife website at cpw.state.co.us/bg/regulations for complete regulation information.

NOTE: THE ONLINE VERSION OF THE BROCHURE HAS THE MOST ACCURATE, UP-TO-DATE INFORMATION.

PAGE	CORRECTION	AS PRINTED IN BROCHURE																																																																		
WHAT'S NEW: 2018, APPLICATIONS & PREFERENCE POINTS																																																																				
31	<p>The list license for hunt code D-F-107-02-R was incorrect at the time of the brochure's publication:</p> <p>Licenses for hunt code D-F-107-02-R are list B licenses, not list A licenses.</p> <p><i>The online version of the brochure has been updated with this correction.</i></p>	<div style="border: 1px solid black; padding: 5px;"> <p>RIFLE — LIMITED LICENSES</p> <table border="1"> <thead> <tr> <th>VALID UNITS</th> <th>DATES</th> <th>SEX</th> <th>HUNT CODE</th> <th>LIST</th> </tr> </thead> <tbody> <tr> <td rowspan="2">103, 109 <i>Plains</i></td> <td>Jan. 1–15 <i>Late</i></td> <td>Doe</td> <td>D-F-103-L2-R</td> <td>B</td> </tr> <tr> <td colspan="4">109 Part of 109 E of Kit Carson CR 40 and Yuma CR V.</td> </tr> <tr> <td rowspan="4">104 <i>Plains</i></td> <td rowspan="2">Oct. 27–Nov. 6</td> <td>Either</td> <td>D-E-104-02-R</td> <td>A</td> </tr> <tr> <td>Doe</td> <td>D-F-104-02-R</td> <td>B</td> </tr> <tr> <td rowspan="2">Dec. 1–14 <i>Late</i></td> <td>Either</td> <td>D-E-104-L2-R</td> <td>A</td> </tr> <tr> <td>Doe</td> <td>D-F-104-L2-R</td> <td>B</td> </tr> <tr> <td colspan="4">104 Landowner permission is advisable before applying. Most land is private.</td> </tr> <tr> <td rowspan="2">105, 106 <i>Plains</i></td> <td>Oct. 27–Nov. 6</td> <td>Either</td> <td>D-E-105-02-R</td> <td>A</td> </tr> <tr> <td></td> <td>Doe</td> <td>D-F-105-02-R</td> <td>B</td> </tr> <tr> <td rowspan="2"></td> <td rowspan="2">Dec. 1–14 <i>Late</i></td> <td>Either</td> <td>D-E-105-L2-R</td> <td>A</td> </tr> <tr> <td>Doe</td> <td>D-F-105-L2-R</td> <td>B</td> </tr> <tr> <td rowspan="2">107 <i>Plains</i></td> <td rowspan="2">Dec. 1–14 <i>Late</i></td> <td>Either</td> <td>D-E-107-L2-R</td> <td>A</td> </tr> <tr> <td>Doe</td> <td>D-F-107-L2-R</td> <td>B</td> </tr> <tr> <td rowspan="2">107, 112, 113, 114, 115, 120, 121 <i>Plains</i></td> <td rowspan="2">Oct. 27–Nov. 6</td> <td>Either</td> <td>D-E-107-02-R</td> <td>A</td> </tr> <tr> <td>Doe</td> <td>D-F-107-02-R</td> <td style="border: 2px solid red;">A</td> </tr> </tbody> </table> </div>	VALID UNITS	DATES	SEX	HUNT CODE	LIST	103, 109 <i>Plains</i>	Jan. 1–15 <i>Late</i>	Doe	D-F-103-L2-R	B	109 Part of 109 E of Kit Carson CR 40 and Yuma CR V.				104 <i>Plains</i>	Oct. 27–Nov. 6	Either	D-E-104-02-R	A	Doe	D-F-104-02-R	B	Dec. 1–14 <i>Late</i>	Either	D-E-104-L2-R	A	Doe	D-F-104-L2-R	B	104 Landowner permission is advisable before applying. Most land is private.				105, 106 <i>Plains</i>	Oct. 27–Nov. 6	Either	D-E-105-02-R	A		Doe	D-F-105-02-R	B		Dec. 1–14 <i>Late</i>	Either	D-E-105-L2-R	A	Doe	D-F-105-L2-R	B	107 <i>Plains</i>	Dec. 1–14 <i>Late</i>	Either	D-E-107-L2-R	A	Doe	D-F-107-L2-R	B	107, 112, 113, 114, 115, 120, 121 <i>Plains</i>	Oct. 27–Nov. 6	Either	D-E-107-02-R	A	Doe	D-F-107-02-R	A
VALID UNITS	DATES	SEX	HUNT CODE	LIST																																																																
103, 109 <i>Plains</i>	Jan. 1–15 <i>Late</i>	Doe	D-F-103-L2-R	B																																																																
	109 Part of 109 E of Kit Carson CR 40 and Yuma CR V.																																																																			
104 <i>Plains</i>	Oct. 27–Nov. 6	Either	D-E-104-02-R	A																																																																
		Doe	D-F-104-02-R	B																																																																
	Dec. 1–14 <i>Late</i>	Either	D-E-104-L2-R	A																																																																
		Doe	D-F-104-L2-R	B																																																																
104 Landowner permission is advisable before applying. Most land is private.																																																																				
105, 106 <i>Plains</i>	Oct. 27–Nov. 6	Either	D-E-105-02-R	A																																																																
		Doe	D-F-105-02-R	B																																																																
	Dec. 1–14 <i>Late</i>	Either	D-E-105-L2-R	A																																																																
		Doe	D-F-105-L2-R	B																																																																
107 <i>Plains</i>	Dec. 1–14 <i>Late</i>	Either	D-E-107-L2-R	A																																																																
		Doe	D-F-107-L2-R	B																																																																
107, 112, 113, 114, 115, 120, 121 <i>Plains</i>	Oct. 27–Nov. 6	Either	D-E-107-02-R	A																																																																
		Doe	D-F-107-02-R	A																																																																

page 31

2018 BIG GAME BROCHURE CORRECTIONS

UPDATED: MARCH 1, 2018



Please see the Colorado Parks and Wildlife website at cpw.state.co.us/bg/regulations for complete regulation information.

NOTE: THE ONLINE VERSION OF THE BROCHURE HAS THE MOST ACCURATE, UP-TO-DATE INFORMATION.

PAGE	CORRECTION	AS PRINTED IN BROCHURE
WHAT'S NEW: 2018, APPLICATIONS & PREFERENCE POINTS		
<p>1, 16</p>	<p>The brochure at time of publication stated that customers need to have a unique email address and password to create an online account in the new system; this is no longer the case:</p> <p>All customers will need their CID (Customer Identification number), driver's license or other unique identifier to create an online account. A unique email is no longer required for login, meaning families can now use the same email address for all purchases and applications.</p> <p><i>The online version of the brochure has been updated with this correction.</i></p>	<div data-bbox="699 531 1354 793" style="border: 1px solid black; padding: 5px;"> <p style="text-align: center;">WHAT'S NEW: 2018</p> <p style="text-align: center;">REGULATION CHANGES & NEW INFORMATION</p> <p>► LICENSING SYSTEM CHANGES: CPW transitioned to an integrated licensing, pass and reservation system in Jan. 2018. All customers, new and existing, need to have a UNIQUE EMAIL ADDRESS and PASSWORD to create an online profile in the new system. See the insert in this brochure for step-by-step instructions on how to create your account, or find the guide and how-to video online at: cpw.state.co.us/CPWshop</p> </div> <p style="text-align: right;"><i>page 1</i></p> <div data-bbox="716 879 1338 1176" style="border: 1px solid black; padding: 5px;"> <p style="text-align: center;">IMPORTANT APPLICATION & PAYMENT CHANGES</p> <p>CPW transitioned to a new, integrated licensing, pass and reservation system in Jan. 2018. All customers who wish to apply online need to have a UNIQUE EMAIL ADDRESS and PASSWORD to create an account in the new system. While customers can also apply for the draw by phone, creating an online account is strongly encouraged for all customers. Email addresses are used for notification of draw results, payment issues, etc. Read the step-by-step guide to creating your profile on the insert in this brochure. You can also read the guide online or watch the how-to video at cpw.state.co.us/CPWshop. Once you've created your profile, your Account Summary page will show you your preference point levels, active products, draw results and current orders.</p> </div> <p style="text-align: right;"><i>page 16</i></p>
RESIDENCY REQUIREMENTS		
<p>3</p>	<p>Colorado "blackline" licenses were marked as NEW when the brochure went to press.</p> <p>Colorado licenses with a black banner that states "Not Valid for Federal Identification, Voting or Public Benefit" have not ever been an accepted form of proof of residency at CPW.</p> <p><i>The online version of the brochure has been updated with this correction.</i></p>	<div data-bbox="748 1451 1343 1787" style="border: 1px solid black; padding: 5px;"> <p style="text-align: center;">RESIDENCY REQUIREMENTS</p> <p>Requirements to qualify as a Colorado resident to buy a hunting license:</p> <ol style="list-style-type: none"> 1. You must live in Colorado at least 6 consecutive months immediately before applying for or buying a license, AND you must intend to make Colorado home (except No. 3 and No. 4 below). The residence address you give to buy or apply for a license must be the same as on your Colorado income tax return. 2. A valid Colorado driver's license or Colorado ID is proof of residency if issued at least 6 months prior to buying or applying for a license. If your ID or driver's license was issued or renewed less than 6 months prior, you must provide documentation that proves you have been a resident for the required 6-month period. NEW Colorado "blackline" licenses marked "Not Valid for Federal Identification, Voting or Public Benefit" cannot be used to prove residency. </div> <p style="text-align: right;"><i>page 3</i></p>

continued on next page

ELK: RIFLE

47

The list license for cow elk in unit 511, private-land-only, was incorrectly printed as list A. (Hunt code E-F-511-P5-R.)

Cow elk licenses for unit 511, private-land-only hunts, (hunt code E-F-511-P5-R) are list B licenses.

The online version of the brochure has been updated with this correction.

		Late			
511	511	Oct. 13–17	Bull	E-M-511-01-R	A
			Cow	E-F-511-01-R	A
		Oct. 20–28	Cow	E-F-511-02-R	A
		Nov. 3–11	Cow	E-F-511-03-R	A
	511 private land only	Nov. 14–18	Bull	E-M-511-04-R	A
			Cow	E-F-511-04-R	A
	Oct. 13–17	Either	E-E-511-P1-R	A	
	Sept. 1–Jan. 31	Cow	E-F-511-P5-R	A	
	Late				

page 46

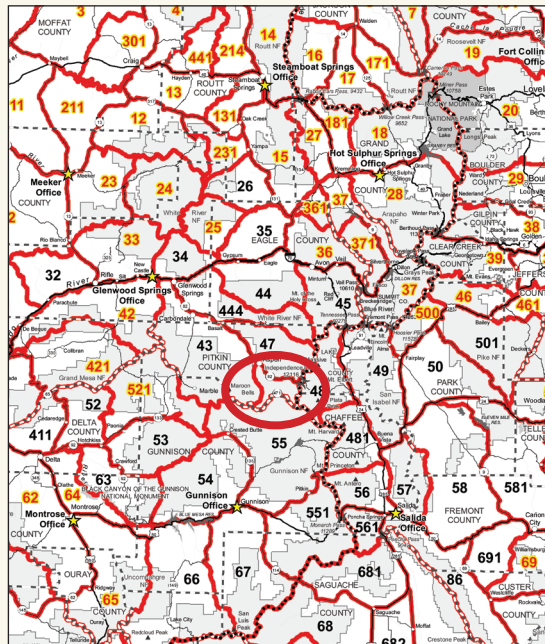
GAME MANAGEMENT UNIT MAP

65

Game management unit 471 was omitted from the GMU/ CWD map on the last page of the brochure.

GMU 471 is open for 2018, and lays between GMUs 47 and 55. The online version of the Big Game brochure has the correct map.

The online version of the brochure has been updated with this correction.



page 65

2018 BIG GAME BROCHURE CORRECTIONS

UPDATED: FEB. 15, 2018



Please see the Colorado Parks and Wildlife website at cpw.state.co.us/bg/regulations for complete regulation information.

NOTE: THE ONLINE VERSION OF THE BROCHURE HAS THE MOST ACCURATE, UP-TO-DATE INFORMATION.

PAGE	CORRECTION	AS PRINTED IN BROCHURE
------	------------	------------------------

WHAT'S NEW: 2018

The URL for the youth outreach license page was incorrect at the time of publication.

The correct webpage address is: cpw.state.co.us/YouthOutreachLicense

The online version of the brochure has been updated with this correction.

1

WHAT'S NEW

WHAT'S NEW: 2018

REGULATION CHANGES & NEW INFORMATION

► **LICENSING SYSTEM CHANGES:** CPW transitioned to an integrated licensing, pass and reservation system in Jan. 2018. ALL customers, new and existing, need to have a **UNIQUE EMAIL ADDRESS** and **PASSWORD** to create an online profile in the new system. See the insert in this brochure for step-by-step instructions on how to create your account, or find the guide and how-to video online at: cpw.state.co.us/CPWshop

► **LICENSE APPLICATIONS ARE NOW PAPERLESS:** All license applications, for all species, must now be completed online using the integrated system, cpw.state.co.us/CPWshop, or by phone at 1-800-244-5613. *Paper applications are no longer available.*

► **LICENSE FEES NO LONGER DUE AT THE TIME YOU SUBMIT YOUR DRAW APPLICATION:** Instead of paying all of the fees up front when applying, you will now **ONLY** pay the \$3 application processing fee, *per species*. If you are 18-64, you will need a 2018 Habitat Stamp (\$10); one will be automatically added to your application if you haven't purchased one already. You will be charged the license price and Wildlife Education and Search-and-Rescue fees **ONLY** if you receive a license from the draw. The preference point fee will still be charged if you are unsuccessful in the draw and do not meet the exemption criteria (see pages 2 and 18). *You'll need to enter credit card information in your account, to be kept on file for draw license and preference point payments.*

See page 16, **APPLICATIONS & PREFERENCE POINTS**, for more information. Look for instructions on how to create your customer profile and apply for the draw on the insert in this brochure, or on our website: cpw.state.co.us/CPWshop

► **MANDATORY CHRONIC WASTING DISEASE (CWD) TESTING IN SELECT GMUs:** In 2018, CPW will require mandatory submission of CWD test samples (heads) from all buck deer harvested during rifle seasons from select GMUs. Hunters that harvest a buck deer in the specified hunt codes (pages 19-29) will be required to submit their deer head to a CPW submission site for testing (any regional or area office, listed at left). There will be no charge for mandatory testing. Get more information about where and how to submit a CWD sample at cpw.state.co.us/CWD.

► **ROUND-BALL BULLETS FOR MUZZLELOADERS NOW A MINIMUM OF .50 CALIBER:** This applies to deer, pronghorn and bear; round-ball bullets for muzzleloaders are prohibited for elk and moose. See page 12.

► **YOUTH OUTREACH HUNTING LICENSES VALID ON PUBLIC LAND:** Youth deer, elk and pronghorn licenses will be available on public CPW lands operated for hunting, as well as on private lands. Go to cpw.state.co.us/YouthOutreach for details.

► **DRIVER LICENSES AVAILABLE IN GMUs WITH HUNT CODE RESIDING IN PREFERENCE POINTS:** The restriction on preference points for these **Hunt Programs**, for more information.

► **SHED ANTLER COLLECTING LICENSE NOW RE-OPEN:** Antler collecting licenses will be available on public CPW lands operated for hunting, except in GMUs 54, 55, 66, 67 and 55 further restricted to between legal seasons and possession of antlers/horns on private property without lawful access is prohibited. See **Hunt Programs** on page 10 for more details about antler collecting of 1-25.

► **OVERNIGHT CAMPING PERMIT REQUIRED FOR BELLS-SNOWMASS WILDERNESS:** Hunters who plan to hunt or scout in this portion of GMU 43 should be aware that a limited number of overnight camping permits will now be issued for the Conular Creek Valley. These federally-required camping permits are necessary for year-round, cost \$10 and will be available online at www.recreation.gov. Call 70-963-2266.

► **CONUNDRUM HOT SPRINGS AREA OF MAROON CREEK VALLEY:** These federally-required camping permits are necessary for year-round, cost \$10 and will be available online at www.recreation.gov. Call 70-963-2266.

PLEASE READ FOR IMPORTANT NEW CHANGES

DEER

► **FOURTH RIFLE BUCK SEASON OPEN IN GMUs 69, 84, 86, 691 & 861:** The new season runs Nov. 14-18. See pages 26, 27 and 29.

► **PRIVATE-LAND-ONLY HUNT BOUNDARY IN GMU 38 CHANGED:** Hunting on private land with a PLO license in GMU 38 is now only allowed east of Hwy. 119. See page 25.

► **SEASON DATES FOR GMU 512 EXTENDED:** The season dates of Dec. 1-31 have been lengthened to Oct. 1-Dec. 31 for 2018. See page 29.

ELK

► **PRIVATE-LAND-ONLY RIFLE COW SEASON DATES IN GMUs 18, 181 & 28, 37 EXTENDED:** The new season runs Sept. 1-Jan. 31, 2019. See pages 40, 41, 42 and 45.

► **LATE ANTLERLESS RIFLE SEASON DATES IN GMUs 50, 500 & 501 CHANGED TO AVOID SEASONAL ROAD CLOSURES:** The late season now runs earlier from Dec. 22-Dec. 30. See pages 43 and 46.

► **REGULAR MUZZLELOADER & RIFLE SEASON COW LICENSES IN GMU 54 ARE NOW LIST A:** Private-land-only cow hunts in GMU 54 are still list B. See pages 38 and 43.

► **MUZZLELOADER & RIFLE LICENSES FOR GMUs 71, 72, 73, 74, 75, 77, 78, 711, 741, 751 & 771 NOW BULL & COW, NOT EITHER SEX:** See pages 39, 44 and 47.

► **EARLIER SEASON DATES FOR PRIVATE-LAND-ONLY COW HUNT IN GMU 70:** The season now runs from Dec. 1-15. See page 44.

PRONGHORN

► **GMUs 49 & 500 OPEN FOR MUZZLELOADER & RIFLE SEASONS:** The new seasons run from Sept. 21-29 for muzzleloader and Oct. 6-12 for rifle. See pages 50-52.

► **NEW REGULAR RIFLE DOE SEASON IN GMUs 101 & 102:** The new season runs Oct. 6-12. See page 51.

► **NEW PRIVATE-LAND-ONLY RIFLE SEASON OPEN IN GMUs 18, 27, 28, 37 & 181:** The new season runs Sept. 29-Oct. 14. See pages 51-52.

► **NEW REGULAR BUCK & DOE RIFLE SEASONS OPEN IN GMUs 15, 26 & 231:** The new seasons run Oct. 6-12. See pages 51-52.

► **NEW GMU GROUPINGS 3/301, 4/5, 13, 131 & 214/41 FOR MUZZLELOADER SEASON:** The season runs Sept. 21-29. See pages 50-51.

MOOSE

► **NEW BULL HUNT IN GMUs 55 & 551:** The new hunt is available for resident archery, muzzleloader and rifle seasons. See pages 54-55.

► **GMUs 20 & 29 NOW EACH HAVE A COW HUNT:** GMUs 20 and 29 still have a joint bull hunt for resident archery, muzzleloader and rifle seasons. Now each GMU has a resident cow hunt for archery, muzzleloader and rifle seasons, and a nonresident cow hunt in GMU 29 for archery, muzzleloader and rifle seasons. See pages 54-55.

► **GMUs 41, 42, 421 & GMU 52, 411, 521 HAVE LATER RIFLE COW HUNT SEASON DATES:** Resident and nonresident rifle cow season for hunt codes M-F-041-L1-R and M-F-052-L1-R now runs from Nov. 3-18, the beginning of third rifle season through the end of fourth rifle season. See page 55.

BEAR

► **NEW PRIVATE-LAND-ONLY RIFLE SEASON ADDED TO GMUs 20, 29, 38; GMUs 39, 46, 51, 104, 391, 461; & GMUs 50, 500, 501:** This new season runs from Sept. 2-Nov. 18, and the licenses are list B. See page 58.

► **ALL LICENSES IN GMUs 4, 5, 6, 14, 16, 17, 161, 171, 214 & 441 ARE NOW LIST B LICENSES:** These licenses are list B instead of list A to increase hunter opportunity in these regions. See page 57-58.

NOTE: STATE OF COLORADO PROPERTIES
Not all state lands (shown in blue on most maps) are open to the public. Some require permission from the lease holder. Please see the current Colorado Recreation Lands brochure for a complete list of state wildlife areas, state parks and state trust lands open to the public: cpw.state.co.us/Rec-Lands

CPW.STATE.CO.US

page 1

► **YOUTH OUTREACH HUNTING LICENSES VALID ON PUBLIC LAND:** Youth deer, elk and pronghorn licenses will be available on public CPW lands operated for hunting, as well as on private lands. Go to cpw.state.co.us/YouthOutreach for details.

continued on next page

SPECIAL PERMITS

The **SPECIAL PERMIT INFORMATION** for hunters with disabilities and mobility impairments was **OMITTED** from the brochure at publication.

3 **The text at right is the language that *should have been printed in the brochure.*** ►

The online version of the brochure has been updated with this correction.

SPECIAL PERMITS

HUNTERS WITH DISABILITIES

Accommodation permits are available to hunters with disabilities.

1. Hunters must have a temporary or permanent disability that significantly impairs major life functions and the ability to hunt. Shooting from public roads is not allowed. All wildlife laws must be observed.
2. Permits from other states are not honored here.
3. Apply for a permit at least 30 days before hunting. Applications are available at CPW locations, on the website or call 303-297-1192.

HUNTERS WITH MOBILITY IMPAIRMENTS

1. Some doe deer, cow elk and doe pronghorn licenses are offered to hunters with mobility impairments. Hunters must have a mobility impairment resulting from permanent medical conditions, making it physically impossible to hunt without someone else's help. Evidence includes, but is not limited to, prescribed equipment such as a wheelchair, shoulder or arm crutches, walker or two canes.
2. Applications are available at CPW locations and must be mailed with license fees to CPW, Limited License, 6060 Broadway, Denver, CO 80216. Applications accepted from the Monday after the Parks and Wildlife Commission meeting in May through the end of rifle seasons. Licenses are first-come, first-served until unit and program caps are reached.

YOUTH HUNT

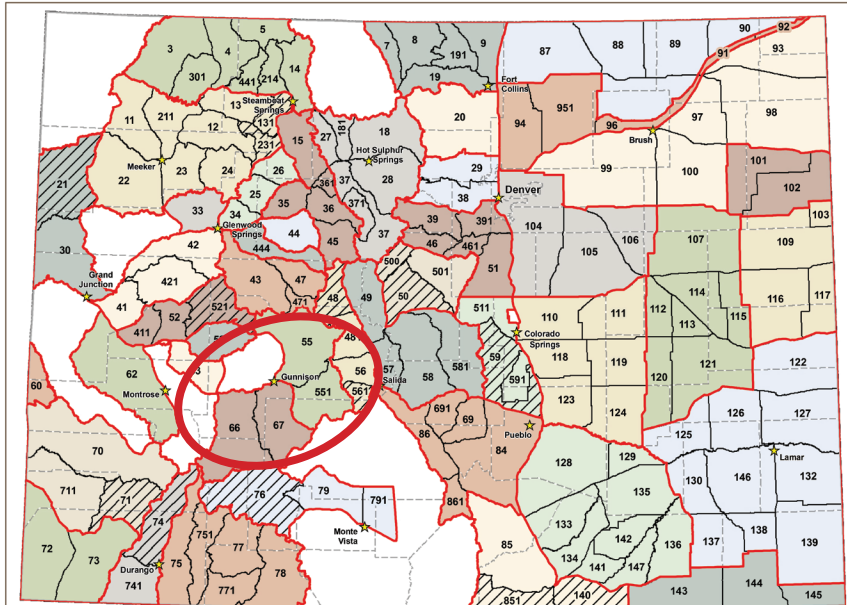
The **DEER EXTENDED SEASON YOUTH MAP** was incorrect at the time of publication.

The correct map is available in the online version but not in the printed version of the brochure.

7 **The following units are UNAVAILABLE for youth deer hunting in 2018: 55, 66, 67, 551**

The online version of the brochure has been updated with this correction.

DEER EXTENDED SEASON: YOUTH



2018 Extended Season Youth Deer Hunts

0 25 50 75 100 Miles



★ CPW offices
 ▨ No extended season hunts in these units

BEAR: OVER-THE-COUNTER WITH CAPS

The **BEAR OVER-THE-COUNTER WITH CAPS** license sales date was incorrect on page 58 at the time of publication.

58

The correct license sales date is Oct. 12.

The online version of the brochure has been updated with this correction.

OVER-THE-COUNTER WITH CAPS

ARCHERY, MUZZLELOADER, RIFLE LICENSES

WHAT ARE OVER-THE-COUNTER LICENSES? HOW DO YOU GET ONE?



Archery, muzzleloading and some rifle bear licenses are sold over the counter with a cap on the number of licenses available. These are either-sex licenses.

These licenses are **NOT** available through the draw. If you apply for these hunt codes in the draw, your application will be disqualified. **NOTE:** to participate in the over-the-counter with caps rifle bear season, a hunter must also hold a deer or elk license that overlaps with that rifle bear tag by at least one day of the season. These licenses can be purchased at authorized sales agents, by phone and online through **OCT. 13**. Then, they are **only** available at CPW offices.

“with caps” means there are a preset number of these licenses available on a first-come, first-served basis starting at **9 A.M. AUG 9**. Get them at CPW locations, authorized sales agents, via telephone at 1-800-244-5613 or online at cpw.state.co.us/CPWshop.

The Parks and Wildlife Commission sets the number of “with cap” licenses in May.

CONTENTS

WHAT'S NEW: 2018 1

LICENSE INFORMATION, OPTIONS & AVAILABILITY 2-5

- License, application & Habitat Stamp fees 2
- Preference point fees & Habitat Stamp information 2
- Hunter education; residency & license requirements 3
- Sales/important dates; leftover draw; license types & allocations 4
- Landowner Preference Program (LPP); auction & raffle licenses 5

YOUTH HUNTING 6-8

- Youth hunting rules for all big-game species 6
- **MAPS:** Youth deer, elk & pronghorn hunting 7-8

HYBRID DRAW 8

GENERAL INFORMATION 9-12

- Field information & reference: big-game species identification chart 9
- Big game hunting hours; sunrise/sunset table 10
- Shed antler collection closure; Ranching for Wildlife (RFW) 10
- Guides & outfitters; dream hunts; harvest surveys 10
- Chronic Wasting Disease (CWD) information; GPS tips; OHV use; CPW video channels 11
- Herd management; TIPS; accidental kills; hunting with horses; conservation information 12

HUNTING LAWS 13-15

- Legal methods of take; legal firearms & bows chart 13
- Illegal activities; hunter orange & pink requirements 14
- Bag limits & tagging; evidence of sex 15
- Transporting game meat; donating game meat 15

APPLICATIONS & PREFERENCE POINTS 16-18

- Application & correction deadline; payment deadline; contact CPW 16
- **IMPORTANT APPLICATION & PAYMENT CHANGES** 16
- Refunds, reissues & exchanges 16
- How to read hunt codes; how to read hunt code tables 17
- How preference points work; how to apply as a group; check draw results 18

DEER 19-31

- Season dates; need-to-know information; list A, B & C licenses chart 19
- CWD information for GMUs in hunt code tables 20
- Hunt code tables 20-29
- Season Choice hunt code table 29
- **MAP:** Over-the-counter whitetail-only hunts & identification 30
- Whitetail-only hunt code table 31

ELK 32-47

- Season dates; need-to-know information 32
- Preference point hunt code; antler point restrictions 32
- List A, B & C licenses chart 33
- **MAP:** Over-the-counter antlerless archery hunts 34
- **MAP:** Over-the-counter either-sex archery hunts 35
- **MAP:** Over-the-counter antlered 2nd & 3rd season rifle hunts 36
- **MAP:** Over-the-counter either-sex plains rifle hunts 37
- Hunt code tables 37-47

PRONGHORN 48-52

- Season dates; need-to-know information; list A, B & C licenses chart 48
- Preference point hunt code 48
- **MAP:** Over-the-counter either-sex archery hunts 49
- Hunt code tables 50-52

MOOSE 53-55

- Season dates; need-to-know information; list A, B & C licenses chart 53
- Preference point hunt code 53
- Hunt code tables 54-55

BEAR 56-59

- Season dates; need-to-know information; list A, B & C licenses chart 56
- Preference point hunt code; mandatory inspections 56
- Hunt code tables 57-58
- Over-the-counter with caps & concurrent rifle hunt codes 58-59

LANDS 60-65

- Land closures; special use restrictions; statewide restrictions 60
- Game management unit (GMU) descriptions 61-64
- **MAP:** GMU & CWD map 65

IMPORTANT DATES **BACK COVER**

Printed for free distribution by:

COLORADO PARKS AND WILDLIFE (CPW)

6060 Broadway, Denver, CO 80216 • 303-297-1192

cpw.state.co.us



OUR MISSION: The mission of Colorado Parks and Wildlife is to perpetuate the wildlife resources of the state, to provide a quality state parks system and to provide enjoyable and sustainable outdoor recreation opportunities that educate and inspire current and future generations to serve as active stewards of Colorado's natural resources.

COLORADO PARKS AND WILDLIFE DIRECTOR

Bob D. Broscheid

COLORADO PARKS AND WILDLIFE COMMISSION MEMBERS, as of November 2017

John Howard, Chair	Dale Pizel
Michelle Zimmerman, Vice-Chair	Jim Spehar
James Vigil, Secretary	Dean Wingfield
Robert W. Bray	Alexander Zipp
Marie Haskett	Bob Randall, ex-officio member
Carrie Besnette Hauser	Don Brown, ex-officio member
Marvin McDaniel	Bob D. Broscheid, CPW Director

REGULATION BROCHURE EDITOR

Chelsea Harlan

COVER PHOTO

© Donald Jones

PRINTED

Jan. 2018 by Publication Printers, Denver: 575,000 copies

Printing paid for with hunting and fishing license fees.

CPW receives federal financial assistance from the U.S. Fish and Wildlife Service. In accordance with Title VI of the Civil Rights Act of 1964, Section 504 of the Rehabilitation Act of 1973, Title II of the Americans with Disabilities Act of 1990, the Age Discrimination Act of 1975 and Title IX of the Education Amendments of 1972, the U.S. Department of the Interior and its bureaus prohibit discrimination on the basis of race, color, national origin, age, disability or sex.

NOTICE: Laws and regulations in this brochure are paraphrased for easier understanding, and are intended only as a guide. Complete Colorado wildlife statutes and regulations are available at CPW offices listed below and online: cpw.state.co.us/Regulations

CPW REGIONAL & AREA OFFICE LOCATIONS

ADMINISTRATION

1313 Sherman St., #618
Denver, 80203
303-297-1192

ONLY the offices below can assist hunters with animal checks and taking samples that are related to hunting activities. See the CPW website for a complete list of our parks locations that can also sell licenses, issue duplicate licenses and accept licenses for refunds.

BRUSH (*closed until further notice*)

122 E. Edison
Brush, 80723
970-842-6300

GRAND JUNCTION

711 Independent Ave.
Grand Junction, 81505
970-255-6100

MONTE VISTA

0722 S. Road 1 E.
Monte Vista, 81144
719-587-6900

COLORADO SPRINGS

4255 Sinton Road
Colorado Springs, 80907
719-227-5200

GUNNISON

300 W. New York Ave.
Gunnison, 81230
970-641-7060

MONTROSE

2300 S. Townsend Ave.
Montrose, 81401
970-252-6000

DENVER

6060 Broadway
Denver, 80216
303-291-7227

HOT SULPHUR SPRINGS

346 Grand County Rd. 362
Hot Sulphur Springs, 80451
970-725-6200

PUEBLO

600 Reservoir Road
Pueblo, 81005
719-561-5300

DURANGO

151 E. 16th St.
Durango, 81301
970-247-0855

LAMAR

2500 S. Main St.
Lamar, 81052
719-336-6600

SALIDA

7405 Hwy. 50
Salida, 81201
719-530-5520

FORT COLLINS

317 W. Prospect Road
Fort Collins, 80526
970-472-4300

MEEKER

73485 Hwy. 64
Meeker, 81641
970-878-6090

STEAMBOAT SPRINGS

925 Weiss Dr.
Steamboat Springs, 80487
970-870-2197

GLENWOOD SPRINGS

0088 Wildlife Way
Glenwood Springs, 81601
970-947-2920

WHAT'S NEW: 2018

REGULATION CHANGES & NEW INFORMATION

► **LICENSING SYSTEM CHANGES:** CPW transitioned to an integrated licensing, pass and reservation system in Jan. 2018. All customers will need their CID (Customer Identification number), driver's license or other unique identifier to create an online account. A unique email is no longer required for login, meaning families can now use the same email address for all purchases and applications. See the insert in this brochure for step-by-step instructions on how to create your account, or find the guide and how-to video online at: cpw.state.co.us/CPWshop

► **LICENSE APPLICATIONS ARE NOW PAPERLESS:** All license applications, for all species, must now be completed online using the integrated system, cpw.state.co.us/CP-Wshop, or by phone at 1-800-244-5613. *Paper applications are no longer available.*

► **LICENSE FEES NO LONGER DUE AT THE TIME YOU SUBMIT YOUR DRAW APPLICATION:** Instead of paying all of the fees up front when applying, you will now **ONLY** pay the \$3 application processing fee, *per species*. If you are 18–64, you will need a 2018 Habitat Stamp (\$10); one will be automatically added to your application if you haven't purchased one already. You will be charged the license price and Wildlife Education and Search-and-Rescue fees **ONLY** if you draw a license. The preference point fee will still be charged if you are unsuccessful in the draw and do not meet the exemption criteria (*see pages 2 and 18*). *You'll need to enter credit card information in your account, to be kept on file for draw license and preference point payments.*

See page 16, **APPLICATIONS & PREFERENCE POINTS**, for more information. Look for instructions on how to create your customer profile and apply for the draw on the insert in this brochure, or on our website: cpw.state.co.us/CPWshop

► **MANDATORY CHRONIC WASTING DISEASE (CWD) TESTING IN SELECT GMUs:** In 2018, CPW will require mandatory submission of CWD test samples (heads) from all buck deer harvested during rifle seasons from select GMUs. Hunters that harvest a buck deer in the specified hunt codes (*pages 20–29*) will be required to submit their deer head to a CPW submission site for testing (any regional or area office, listed at left). There will be no charge for mandatory testing. Get more information about where and how to submit a CWD sample at cpw.state.co.us/CWD.

► **ROUND-BALL BULLETS FOR MUZZLELOADERS NOW A MINIMUM OF .50 CALIBER:** This applies to deer, pronghorn and bear; round-ball bullets for muzzleloaders are now a minimum of .54 caliber for elk and moose. *See page 13.*

► **YOUTH OUTREACH HUNTING LICENSES VALID ON PUBLIC LAND:** Youth deer, elk and pronghorn licenses will be available on public CPW lands operated for hunting, as well as on private lands. Go to cpw.state.co.us/YouthOutreachLicense for details.

► **DREAM HUNT LICENSES AVAILABLE IN GMUs WITH HUNT CODES REQUIRING 10+ RESIDENT PREFERENCE POINTS:** The restriction on resident preference points for these licenses has been removed. *See page 10, Hunt Programs, for more information.*

► **SHED ANTLER/HORN COLLECTING ANNUAL CLOSURE:** The public lands west of I-25 are open to collecting shed antlers or horns from May 1–Dec. 31 **ONLY**, except in GMUs 54, 55, 66, 67 and 551, where collecting antlers or horns is further restricted to between legal sunset and 10:00 a.m., May 1–May 15.

Possession of antlers/horns on public lands west of I-25 from Jan. 1–April 30, and possession of antlers/horns on private property without lawful access is prohibited. *See Hunt Programs on page 10 for more details about antler collecting on public and private lands, west and east of I-25.*

► **OVERNIGHT CAMPING PERMIT REQUIRED FOR CONUNDRUM HOT SPRINGS AREA OF MAROON BELLS-SNOWMASS WILDERNESS:** Hunters who plan to hunt or scout in this portion of GMU 43 should be aware that a limited number of overnight camping permits will now be issued for the Conundrum Creek Valley. These federally-required camping permits are necessary year-round, cost \$10 and will be available online at www.recreation.gov.

PLEASE READ FOR IMPORTANT NEW CHANGES

DEER

- **FOURTH RIFLE BUCK SEASON OPEN IN GMUs 69, 84, 86, 691 & 861:** The new season runs Nov. 14–18. *See pages 26, 27 and 29.*
- **PRIVATE-LAND-ONLY & LATE SEASON ANTLERLESS LICENSES IN GMUs 38, 391 & 461 ARE NOW LIST C:** *See pages 25 and 28.*
- **PRIVATE-LAND-ONLY HUNT BOUNDARY IN GMU 38 CHANGED:** Hunting on private land with a PLO license in GMU 38 is now only allowed east of Hwy. 119. *See page 25.*
- **SEASON DATES FOR GMU 512 EXTENDED:** The season dates of Dec. 1–31 have been lengthened to Oct. 1–Dec. 31 for 2018. *See page 29.*

ELK

- **PRIVATE-LAND-ONLY RIFLE COW SEASON DATES IN GMUs 18, 181 & 28, 37 EXTENDED:** The new season runs Sept. 1–Jan. 31, 2019. *See pages 40, 41, 42 and 45.*
- **LATE ANTLERLESS RIFLE SEASON DATES IN GMUs 50, 500 & 501 CHANGED TO AVOID SEASONAL ROAD CLOSURES:** The late season now runs earlier from Dec. 22–Dec. 30. *See pages 43 and 46.*
- **REGULAR MUZZLELOADER & RIFLE SEASON COW LICENSES IN GMU 54 ARE NOW LIST A:** Private-land-only cow hunts in GMU 54 are still list B. *See pages 38 and 43.*
- **MUZZLELOADER & RIFLE LICENSES FOR GMUs 71, 72, 73, 74, 75, 77, 78, 711, 741, 751 & 771 NOW BULL & COW, NOT EITHER SEX:** *See pages 39, 44 and 47.*
- **EARLIER SEASON DATES FOR PRIVATE-LAND-ONLY COW HUNT IN GMU 70:** The season now runs from Dec. 1–15. *See page 44.*

PRONGHORN

- **GMUs 49 & 500 OPEN FOR MUZZLELOADER & RIFLE SEASONS:** The new seasons run from Sept. 21–29 for muzzleloader and Oct. 6–12 for rifle. *See pages 50–52.*
- **NEW REGULAR RIFLE DOE SEASON IN GMUs 101 & 102:** The new season runs Oct. 6–12. *See page 51.*
- **NEW PRIVATE-LAND-ONLY RIFLE SEASON OPEN IN GMUs 18, 27, 28, 37 & 181:** The new season runs Sept. 29–Oct. 14. *See pages 51–52.*
- **NEW REGULAR BUCK & DOE RIFLE SEASONS OPEN IN GMUs 15, 26 & 231:** The new seasons run Oct. 6–12. *See pages 51–52.*
- **NEW GMU GROUPINGS 3/301, 4/5, 13, 131 & 214/441 FOR MUZZLELOADER SEASON:** The season runs Sept. 21–29. *See pages 50–51.*

MOOSE

- **NEW BULL HUNT IN GMUs 55 & 551:** The new hunt is available for resident archery, muzzleloader and rifle seasons. *See pages 54–55.*
- **GMUs 20 & 29 NOW EACH HAVE A COW HUNT:** GMUs 20 and 29 still have a joint bull hunt for resident archery, muzzleloader and rifle seasons. Now each GMU has a **resident** cow hunt for archery, muzzleloader and rifle seasons, and a **nonresident** cow hunt in GMU 29 for archery, muzzleloader and rifle seasons. *See pages 54–55.*
- **GMUs 41, 42, 421 & GMUs 52, 411, 521 HAVE LATER RIFLE COW HUNT SEASON DATES:** Resident and nonresident rifle cow season for hunt codes M-F-041-L1-R and M-F-052-L1-R now runs from Nov. 3–18, the beginning of third rifle season through the end of fourth rifle season. *See page 55.*

BEAR

- **NEW PRIVATE-LAND-ONLY RIFLE SEASON ADDED TO GMUs 20, 29, 38; GMUs 39, 46, 51, 104, 391, 461; & GMUs 50, 500, 501:** This new season runs from Sept. 2–Nov. 18, and the licenses are list B. *See page 57–58.*
- **ALL LICENSES IN GMUs 4, 5, 6, 14, 16, 17, 161, 171, 214 & 441 ARE NOW LIST B LICENSES:** These licenses are list B instead of list A to increase hunter opportunity in these regions. *See page 57–58.*

NOTE: STATE OF COLORADO PROPERTIES

Not all state lands (shown in blue on most maps) are open to the public. Some require permission from the lease holder. Please see the current Colorado Recreation Lands brochure for a complete list of state wildlife areas, state parks and state trust lands open to the public:

cpw.state.co.us/Rec-Lands

COVER PHOTO:

► Bull moose © Donald Jones

OTHER PHOTOS, LEFT TO RIGHT:

► Peggy Stanley and her bull elk from unit 37 © Dave Stanley

► Tim Barton and his pronghorn taken at 330 yards in unit 111 © Tim Barton

► Hagen Creek Justus and his unit 61 sow from his first bear hunt, taken using his 270 Winchester rifle © Jeff Justus

► Amanda Roe and her mule deer from unit 46 © Jason Roe



LICENSE INFORMATION

LICENSE FEES

LICENSE TYPE

DRAW, OVER-THE-COUNTER, LEFTOVER

FEE*
*This is the fee you will be charged if you are successful in drawing your license, or get an unsuccessful option.

► DEER

Resident adult	\$31
Resident youth.....	\$10.75
Nonresident adult/fishing combo*	\$396
Nonresident youth/fishing combo*	\$100.75

► ELK

Resident adult	\$46
Resident youth.....	\$10.75
Nonresident bull/fishing combo*	\$661
Nonresident either-sex/fishing combo* ..	\$661
Nonresident cow/fishing combo*	\$496
Nonresident youth/fishing combo*	\$100.75

► PRONGHORN

Resident adult	\$31
Resident youth.....	\$10.75
Nonresident adult/fishing combo*	\$396
Nonresident youth/fishing combo*	\$100.75

► MOOSE

Resident.....	\$251
Nonresident/fishing combo*	\$2,211

► BEAR

Resident.....	\$41
Nonresident/fishing combo*	\$351

All license prices include a 25-cent search-and-rescue fee and a 75-cent fee for the Wildlife Management Public Education Fund.

*Nonresident fishing licenses are good through March 31, 2019.

APPLICATION DEADLINE: APRIL 3

PAPER LICENSE APPLICATIONS ARE NO LONGER AVAILABLE. All hunting license applications for the draw are now available **ONLINE** at cpw.state.co.us/CPWshop, or by phone **1-800-244-5613** only.

APPLICATION PROCESSING FEE

► Application processing fee..... \$3*

Per species & nonrefundable

NEW *\$3 fee also applies to leftover draw applications

HABITAT STAMP FEE

► 2018 Habitat Stamp

Required & nonrefundable

Only one is required per person, ages 18–64, per year buying or applying for a license, unless you hold a Lifetime Habitat Stamp.

► Lifetime Habitat Stamp

NEW IF YOU DRAW A DEER, ELK, PRONGHORN, MOOSE OR BEAR LICENSE, THE CREDIT CARD ON FILE IN YOUR CPW ACCOUNT WILL BE CHARGED BETWEEN JUNE 4–8.

The preference point fee will still be charged if you are unsuccessful in the draw and do not meet the exemption criteria (see below and page 18).

See page 16 for application and purchasing details, and back cover for important dates.

STEP-BY-STEP GUIDES FOR SETTING UP YOUR ACCOUNT & APPLYING FOR THE DRAW:
CPW.STATE.CO.US/CPWSHOP

HABITAT STAMPS

Habitat Stamps are **REQUIRED** for hunters and cost \$10; only one is required per person, per year for anyone ages 18–64. Stamps are valid April 1–March 31.



- You must purchase a stamp before buying or applying for a preference point or a hunting or fishing license.
- A lifetime stamp is \$300.25.
- Anyone who holds a free Lifetime Fishing License, a Veteran's Lifetime Combination Small-Game Hunting/Fishing License or are approved for the Big Game Mobility Impaired Hunting Program is exempt from the Habitat Stamp requirement. See cpw.state.co.us/Accessibility
- When you submit your application for the draw online or by phone, a 2018 Habitat Stamp (\$10) will be automatically added if you haven't purchased one already and are ages 18–64. Habitat Stamps went on sale Jan. 10, 2018, and are nonrefundable, even if you are unsuccessful in the draw. *See page 16 for details.*
- Go to cpw.state.co.us/HabitatStamp for more information.

PREFERENCE POINT FEES

- **HOW IT WORKS.** If you do not hold an active 2017 annual* or big-game license, or do not receive a license through the draw for the species, you will be charged **\$40 PER SPECIES** (for deer, elk, pronghorn and bear), for which you get a preference point. This fee applies to residents and nonresidents, except for resident deer or pronghorn: Residents getting deer or pronghorn preference points will be charged only \$30 for each of those. For example: If a nonresident (who isn't exempt from the fee) receives a point for all four species, they will be charged \$160. A resident would be charged \$140.
- **HOW TO AVOID IT.** If you don't want to pay the fee, you have until March 31, 2018, to purchase a 2017 annual fishing, annual small game, annual resident combination fishing and small game, or resident senior fishing license. Customers are also exempt if they

held any big game license the previous year, or draw a license of the same species as which they would be charged the point in the current year.


* **ANNUAL LICENSES INCLUDE:** annual fishing, annual small game, annual resident combination fishing and small game, or resident senior fishing license. Any returned, refunded or surrendered licenses do not qualify.

NEW ► **HOW WILL I BE CHARGED FOR IT?** If you are required to pay the preference point fee, it will be charged to the credit card you have on file in your CPW account (see page 16) after the draw. For example, if you're a resident who is not exempt from the fee and apply for a deer license or preference point and do not draw, you will be charged the \$30 preference point fee after the draw.

HUNTER EDUCATION

HUNTER EDUCATION (SAFETY) REQUIREMENTS

1. Anyone born on or after January 1, 1949, must have a hunter education card to hunt in Colorado.
2. A hunter education card is needed to apply for or buy a license.
3. Your hunter education card must be carried while hunting, unless verified and marked with a "V" on your license.
 - ▶ To get your hunter education verified, take your hunter education card to a CPW office.
4. CPW honors hunter education cards from other states, provinces and countries.



FIREARM (V) CO SS12345621

HUNTER EDUCATION EXEMPTIONS

1. Individuals over age 50 or active duty US military and veterans can obtain a hunter education certificate by testing out of hunter education: cpw.state.co.us/learn/pages/HE-Test-Out.aspx
2. A one-time apprentice certificate can be obtained for hunters who are at least 10 years old and who must be accompanied by a mentor in the field: cpw.state.co.us/ApprenticeCertificate

Please see the CPW website for more information on hunter education exemptions or to find hunter education courses: cpw.state.co.us/HunterEd

RESIDENCY REQUIREMENTS

Requirements to qualify as a Colorado resident to buy a hunting license:

1. You must live in Colorado at least 6 consecutive months immediately before applying for or buying a license, **AND** you must intend to make Colorado home (except No. 3 and No. 4 below). The residence address you give to buy or apply for a license must be the same as on your Colorado income tax return.
2. A valid Colorado driver's license or Colorado ID is proof of residency if issued at least 6 months prior to buying or applying for a license. If your ID or driver's license was issued or renewed less than 6 months prior, you must provide documentation that proves you have been a resident for the required 6-month period. **REMINDER: Colorado "blackline" licenses marked "Not Valid for Federal Identification, Voting or Public Benefit" cannot be used to prove residency.**
3. U.S. military personnel and military personnel of U.S. allies on active duty in Colorado under permanent orders and their dependents qualify. This includes people who were Colorado residents when they entered the military and keep Colorado as their home of record, and their dependents (unless they change their home of record to another state). Also included are personnel of the U.S. Diplomatic Service or diplomatic services of nations recognized by the U.S. assigned here on permanent active duty orders and their dependents. Active duty military does not include reserve status, National Guard or government contractors.
4. Full-time students qualify who are enrolled and attending a Colorado college, university or trade school at least 6 months immediately before applying for or buying a license. This includes students who are temporarily absent from Colorado but still enrolled. Colorado residents who attend school full time out of state and pay nonresident tuition still qualify for a resident license.
5. Children under 18 have the same residency status as their parent, legal guardian or person with whom they live most of the time per court order.
6. If you have a home in Colorado and another state, call 303-297-1192 to make sure you comply with Colorado residency requirements before applying for or obtaining a hunting or fishing license.
7. Except as in No. 3 and No. 4 above, you lose your Colorado residency if you apply for, buy or accept a hunting or fishing license as a resident of another state or country, register to vote outside Colorado or get a driver's license using an address in another state.

LICENSE REQUIREMENTS

WHAT YOU NEED TO BUY A LICENSE AND HUNT

1. **ID.** Secure and verifiable ID. A Social Security number is required for hunters ages 12 and older.
 2. **PROOF** of hunter education. (See left.)
 3. **PROOF** of residency for Colorado residents. (See left.)
 4. **HABITAT STAMP.** A 2018 or Lifetime Habitat Stamp is required prior to applying for the draw or buying a license. (See page 2.)
- ▶ Hunters must have a license to hunt. Sign it and carry the original with you while hunting.
 - ▶ A hunter may hunt only the animal, sex, season, units and method of take authorized by the license. Complete season dates may not be printed on the license because of space constraints. Check the details in this brochure for your specific license.
 - ▶ It is illegal to give false information to obtain a license. It also is illegal to alter a license or to loan, transfer, sell or give your license to someone else.
 - ▶ If you lose or destroy your license, a duplicate is available for half the price of the original license, but not more than \$25. You can get a duplicate before the season opens from any authorized sales agent. After the season begins, duplicate licenses are available only at CPW locations.
 - ▶ Licenses expire on the expiration date printed on the license.
 - ▶ Nonresidents can continue to use their combo fishing license after harvesting a big-game animal, as long as the carcass tag is the only part of the license that has been detached. The rest of the license must remain intact.

CHILD SUPPORT DELINQUENCY

State and Federal law require a Social Security number to buy a license. It is not displayed on the license but is provided, if requested, to Child Support Enforcement authorities. Hunting and fishing licenses are not issued to those suspended for noncompliance with child support. Any current licenses become invalid if held by an individual who is deemed noncompliant by Child Support Enforcement.

FELONY OFFENSES & WEAPONS

Colorado and federal law prohibits people convicted of certain crimes, such as domestic violence, from possessing weapons even for hunting. If you've been convicted of a crime, check with the appropriate law enforcement authorities to find out how these laws apply to you.

SPECIAL LICENSES

HUNTERS WITH DISABILITIES

- Accommodation permits are available to hunters with disabilities.
1. Hunters must have a temporary or permanent disability that significantly impairs major life functions and the ability to hunt. Shooting from public roads is not allowed. All wildlife laws must be observed.
 2. Permits from other states are not honored here.
 3. Apply for a permit at least 30 days before hunting. Applications are available at CPW locations, on the website or call 303-297-1192.

HUNTERS WITH MOBILITY IMPAIRMENTS

1. Some doe deer, cow elk and doe pronghorn licenses are offered to hunters with mobility impairments. Hunters must have a mobility impairment resulting from permanent medical conditions, making it physically impossible to hunt without someone else's help. Evidence includes, but is not limited to, prescribed equipment such as a wheelchair, shoulder or arm crutches, walker or two canes.
2. Applications are available at CPW locations and must be mailed with license fees to CPW, Limited License, 6060 Broadway, Denver, CO 80216. Applications accepted from the Monday after the Parks and Wildlife Commission meeting in May through the end of rifle seasons. Licenses are first-come, first-served until unit and program caps are reached.

LICENSE OPTIONS, AVAILABILITY & DATES

OPPORTUNITIES TO HUNT

LICENSE SALE DATES

COLORADO OFFERS SEVERAL DIFFERENT TYPES OF BIG-GAME LICENSES AND DIFFERENT OPTIONS FOR PURCHASING THEM:

► **AVAILABLE IN THE DRAW. APPLICATION & CORRECTION DEADLINE IS **APRIL 3****

► **LIMITED LICENSES**

To get a limited license or preference points, hunters must apply for the draw by **April 3** — this is a process that awards licenses to hunters for specific units and dates. These are distributed through an application and drawing process. They include public-land hunts, private-land-only (PLO) licenses and Ranching for Wildlife (RFW) licenses.

▪ **PRIVATE-LAND-ONLY (PLO) LICENSES**

PLO licenses through the public draw are valid on private lands within GMUs listed on the licenses, as well as State Trust Lands not leased by CPW, but which have an active private recreational lease through the State Land Board (*hunters should ask the landowner if this applies*). Permission from private landowners is always needed before hunting with a private-land-only license. Please get permission before applying.

▪ **RANCHING FOR WILDLIFE (RFW) LICENSES**

RFW licenses are available to all Colorado residents. Resident hunters may apply to hunt a specific ranch. Each ranch has specific rules. *See page 10 for more.*

► **LEFTOVER DRAW OPTION: DEER AND ELK APPLICATIONS ONLY**

Deer and elk applicants unsuccessful in the primary draw can have the first chance at the limited licenses that are remaining after the draw by selecting Leftover Draw on the application where it states, “If unsuccessful, send me...”

▪ **HOW TO ENTER:** Select Leftover Draw on your application where it states, “If unsuccessful, send me...” In June, you’ll be sent the leftover list through the email account you used to apply. Instructions on how to apply for the Leftover Draw will be included with the hunt code list. Application deadline is **July 3**.

▪ **BENEFITS:** Youth 12–17 receive priority in the Leftover Draw. By applying through your online account for the Leftover Draw, you can skip waiting in line and secure your license before they go on sale to the public on Leftover day, Aug. 7.

► **AVAILABLE STARTING **AUGUST 7****

► **LEFTOVER LIMITED LICENSES**

Leftover licenses are the limited licenses remaining after the draw and leftover draw processes. They go on sale in person at authorized sales agents (cpw.state.co.us/License-Agents) and by phone at 1-800-244-5613, at 9 a.m. (MDT) on **Aug. 7**. They also are available online on the CPW website at 9 a.m. (MDT) on **Aug. 7**. Leftover licenses are available to both resident and nonresident hunters.

► **AVAILABLE STARTING **AUGUST 9****

► **OVER-THE-COUNTER (OTC) LICENSES WITH CAPS**

A preset number of licenses are available on a first-come, first-served basis for both resident and nonresident hunters. These are called licenses “with caps.” They are sold online, by phone at 1-800-244-5613 or at CPW locations and authorized sales agents, starting at 9 a.m. (MDT) **Aug. 9**.

► **OVER-THE-COUNTER (OTC) UNLIMITED LICENSES**

OTC licenses are unlimited in number and may be purchased any time until the day before the hunting season begins. After the season starts, they are available at CPW locations only — except for archery elk OTC licenses and plains elk OTC licenses, which can be purchased at any authorized sales agent. These are available to both resident and nonresident hunters. They are sold online, by phone at 1-800-244-5613 or at CPW locations and authorized sales agents, starting at 9 a.m. (MDT) **Aug. 9**.

IMPORTANT DATES

LICENSE DRAWING

- Application & correction deadline April 3
- Draw results posted online June 4–8
- NEW** ► Payment deadline June 20
- Licenses mailed starting June 4

LICENSE SALES CUTOFF DATES FOR VENDORS

Licenses can only be purchased in person at CPW locations after midnight on these dates:

SEASON	DATE
Archery Bear	Sept. 1
Plains Rifle Bear	Sept. 1
Muzzleloading	Sept. 7
*1st Rifle &	
Concurrent Bear Rifle.....	Oct. 12
*2nd Rifle	Oct. 19
*3rd Rifle	Nov. 2
*4th Rifle	Nov. 13

Some CPW locations offer extended hours on these days; check online.

** Over-the-counter bear rifle licenses can be purchased at authorized sales agents, by phone and online through Oct. 12. Then, they are only available at CPW offices.*

NONRESIDENT LICENSE ALLOCATIONS

Nonresident allocations are determined by the average number of preference points a Colorado resident needed to draw a specific license during a 3-year period that ended with the 2009 drawing. (Units with low numbers of available licenses may not have any remaining for nonresidents after resident licenses are drawn.)

1. For elk and deer hunt codes that required six or more points for a Colorado resident to draw, up to 20 percent may go to nonresidents. These hunts are designated in unit tables by a + under the SEX column.
2. For hunt codes that required fewer than six points for a Colorado resident to draw an elk or deer license, up to 35 percent may go to nonresidents.
3. Nonresident allocations may increase if licenses remain after all Colorado resident first choices have been drawn for that hunt code.
4. License allocations do not apply to private-land-only and Ranching for Wildlife licenses.
5. In a group of applications made up of both residents and nonresidents, all nonresidents in the group will count against the nonresident allocation.

LANDOWNER PREFERENCE PROGRAM (LPP)

FOR LANDOWNERS:

1. Deer, elk and pronghorn licenses (*in units that are totally limited for all rifle licenses*) are allocated to deeded landowners who own at least 160 contiguous acres of private agricultural land. (*Further qualifications apply — see website.*)
2. Landowner preference quotas are:
 - ▶ **GMUs WEST OF I-25:** 10 percent of the quota of public licenses may be issued as a voucher valid for a specific hunt code. An additional 10 percent of the public quota may be issued as a private-land-only voucher.
 - ▶ **GMUs EAST OF I-25:** 15 percent of the quota of public licenses may be issued as a voucher valid for a specific hunt code. An additional 10 percent of the public quota may be issued as a private-land-only voucher, and may only be transferred to a youth or an immediate family member.
3. LPP applications are drawn just before CPW's public limited drawing. Successful landowners receive a voucher for each winning hunt code. Landowners will be notified at the same time as public applicants.

4. The deadline to register for 2018 has passed. Registrations for 2019 may be submitted through Dec. 1, 2018, at the web address listed below right. Registrations are valid for up to five (5) years.

FOR HUNTERS:

1. The landowner or designated land manager must transfer the voucher directly to the hunter. A voucher that has been transferred by any person who is not the landowner or designated land manager is void. A voucher that is brokered for another person is void. A hunting license obtained for use with a void voucher is also void. No person shall broker a voucher on behalf of any landowner or person, or use or possess any brokered voucher.
2. The transfer of the voucher occurs when the hunter's name is written on the voucher, or the landowner or designated land manager hands (or mails) the voucher to the hunter.
3. Landowner vouchers may be transferred one time only.
4. If a hunter cannot use a voucher, the voucher becomes **VOID**. The voucher **CANNOT** be reprinted or transferred to another hunter, even if the voucher has not been redeemed for a license.

5. Annual bag limits still apply. Be sure you can legally have the license before acquiring a landowner voucher. List A, B or C is printed on the voucher. *See pages 15, 19, 33 and 48 for details.*
6. The transfer of a voucher by a landowner or designated land manager must include permission to access and hunt all of the registered land for which the voucher was awarded, and for the entire season for which the voucher was awarded, without discrimination among hunters entering the land. Restrictions are not allowed, except for manner of access (*i.e. foot, horseback, vehicle*) reasonably necessary to prevent damage to land.
7. The voucher must be taken to an authorized sales agent or CPW location to be redeemed for a proper and valid license **PRIOR** to hunting. The appropriate license fees are paid at that time.
8. A list of landowners is **NOT** available from Colorado Parks and Wildlife.

MORE ABOUT THE LANDOWNER PREFERENCE PROGRAM ONLINE:
cpw.state.co.us/BG/landowner



AUCTION & RAFFLE LICENSES

WIN THE HUNT OF A LIFETIME!

Special auction and raffle licenses are available for moose, deer, elk, bighorn sheep, mountain goat and pronghorn. A total of 18 Auction and Raffle licenses allow one to hunt during extended seasons in any unit open to hunting a certain species. These licenses are offered by participating wildlife conservation organizations that return at least 75 percent of the proceeds to CPW for research, management and education.

For information on purchasing raffle tickets for licenses or participating in auctions, visit any of these websites ▶



© Trent Swanson

Mia Enstrom won a statewide pronghorn raffle tag in 2016 and took her buck in GMU 90. "I was lucky to have my cousin, Trent, and his camera along for the hunt. [It] made for memories captured to cherish for a lifetime."

BIGHORN SHEEP AND MOUNTAIN GOAT

- ▶ Rocky Mountain Bighorn Society: www.bighornsheep.org — Auction & Raffle License

DEER

- ▶ The Mule Deer Foundation: www.muledeer.org — Auction & Raffle Licenses
- ▶ Colorado Mule Deer Association: www.coloradomuledeer.org — Auction License
- ▶ Safari Club Intl., Colorado Chapter: www.scicolorado.org — Raffle License

ELK

- ▶ Rocky Mountain Elk Foundation: www.rmef.org — Auction License
- ▶ The Mule Deer Foundation: www.muledeer.org — Auction License
- ▶ Colorado Wildlife Federation: www.coloradowildlife.org — Raffle License
- ▶ Safari Club Intl., Colorado Chapter: www.scicolorado.org — Raffle License

PRONGHORN

- ▶ Muley Fanatic Foundation: muleyfanatic.com — Auction License
- ▶ The Mule Deer Foundation: www.muledeer.org — Auction License
- ▶ Rocky Mountain Bighorn Society: www.bighornsheep.org — Raffle License
- ▶ Safari Club Intl., Colorado Chapter: www.scicolorado.org — Raffle License

MOOSE

- ▶ Ducks Unlimited, Inc. Colorado: www.ducks.org/colorado — Auction License
- ▶ Safari Club Intl., Colorado Chapter: www.scicolorado.org — Raffle License

MORE ABOUT THE AUCTION & RAFFLE PROGRAM:
cpw.state.co.us/BG/auction



YOUTH HUNTING

ELK, DEER & PRONGHORN OPPORTUNITIES FOR HUNTERS AGES 12–17

BIG GAME HUNTING RULES FOR YOUTH

YOUTH EXPANDED HUNTING OPPORTUNITIES

CPW expanded youth hunting by giving kids more opportunities to harvest big-game animals.

Youth may now pursue antlerless deer or elk during any rifle season open to antlerless hunts. Youth hunts are no longer restricted to late seasons as in previous years.

Youth may also still hunt pronghorn does during December.



© Weston Williams

Charlie Williams with his mule deer buck as part of the Youth Outreach program at Purgatoire Ranch.

HOW TO PARTICIPATE

1. Youth must be ages 12–17 (see Age Requirements at right) and meet hunter education requirements.
2. Youth must have an unfilled limited antlerless deer, antlerless elk or either-sex elk license after their original season ends. Then they may participate in any open rifle antlerless deer or elk hunt that begins after the last day of the season listed on their original license. *(Does not include Ranching for Wildlife.)*
Youth may hunt in the areas specified on the maps (pages 7–8), and must hunt the same species listed on their original license.
3. Youth with an unfilled either-sex elk license must take the original license to a CPW location to have it converted to an antlerless license before hunting any extended seasons.
4. Youth hunters 12–15 years old *must* be accompanied by a mentor who is 18 or older and also meets hunter education requirements. Youth and mentors must be able to see and hear each other while hunting. Mentors can hunt only if they have a current license valid for the same units and dates the youth will be hunting.

5. Youth must follow all applicable regulations for any hunts and units they select during the extended season, including season dates and geographic restrictions.
6. Antlered licenses, over-the-counter licenses and either-sex plains rifle elk licenses may not be converted for extended youth hunting.

AGE REQUIREMENTS

1. Youth ages 12–17 are offered reduced-cost licenses for deer, elk and pronghorn.
 2. At age 11, youth may buy or apply for a license if they will turn 12 before the end of season on the license. Youth cannot hunt with the license until they turn 12.
 3. Youth who get their original license when they are 17 and later turn 18 may participate in the extended season hunt. Youth hunting rules still apply, even though the hunter is 18 while hunting.
 4. Youth must be 12–17 at time of purchase to buy a youth unlimited or leftover license.
- NEW** 5. In order to receive a reduced-cost license and/or youth preference in the draw, youth must be 17 or younger at the time of application.

YOUTH DRAW PREFERENCE

1. A minimum of 15 percent of limited licenses for doe pronghorn, antlerless and either-sex deer and antlerless elk for each GMU shall be available for youth ages 12–17 who meet hunter education requirements.

These licenses are available by drawing for all seasons and methods of take — including early and late rifle seasons. Licenses not drawn by youth are available to the public. *(The Air Force Academy unit and Ranching for Wildlife hunts are excluded from this.)*

2. Group applications are not accepted.
3. If youth enter more than one hunt code on their application, all hunt codes must qualify for youth preference.

YOUTH OUTREACH LICENSES

Youth Outreach licenses are offered for deer, elk and pronghorn to qualified organizations sponsoring youth hunting activities. Application procedures are on the CPW website, cpw.state.co.us/YouthOutreachLicense.

YOUTH DEER & ELK HUNTS IN 2018

1

CHOOSE YOUR SPECIES

Youth may hunt antlerless deer or elk in extended seasons. Youth may hunt only the same species that is on their original license. "Antlerless" means female deer (does) and elk (cows), as well as young males of both species with antlers less than 5 inches long.

2

CHOOSE WHEN TO HUNT

If a youth does not fill their original limited antlerless deer, antlerless elk or either-sex elk license (see Purchasing and Converting Licenses to the right) — whether it's for archery, muzzleloader or rifle hunting — they may continue to hunt during any of the rifle seasons listed in this brochure, except for Ranching for Wildlife. They must hunt within areas specified on the maps on page 7, and there must be an antlerless hunt going on in the unit and season they wish to hunt.

3

PLAN AHEAD

To hunt deer or elk in the extended season, youth must buy a limited antlerless deer, antlerless elk or either-sex elk license. If they don't fill their tag during the original season, they will be able to continue hunting in certain areas of the state. Look at the maps on page 7 to make sure you purchase the original deer or elk license within the area you intend to hunt during the extended season.

4

FOLLOW THE RULES

When participating in the extended season, youth **MUST** follow all the rules of hunting during the rifle season, including wearing blaze orange or pink and using a method of take allowed in rifle season. Youth must also follow all unit restrictions where they choose to hunt in the extended season, including any private-land-only designations and any unit boundary restrictions.

cpw.state.co.us/YouthHunting

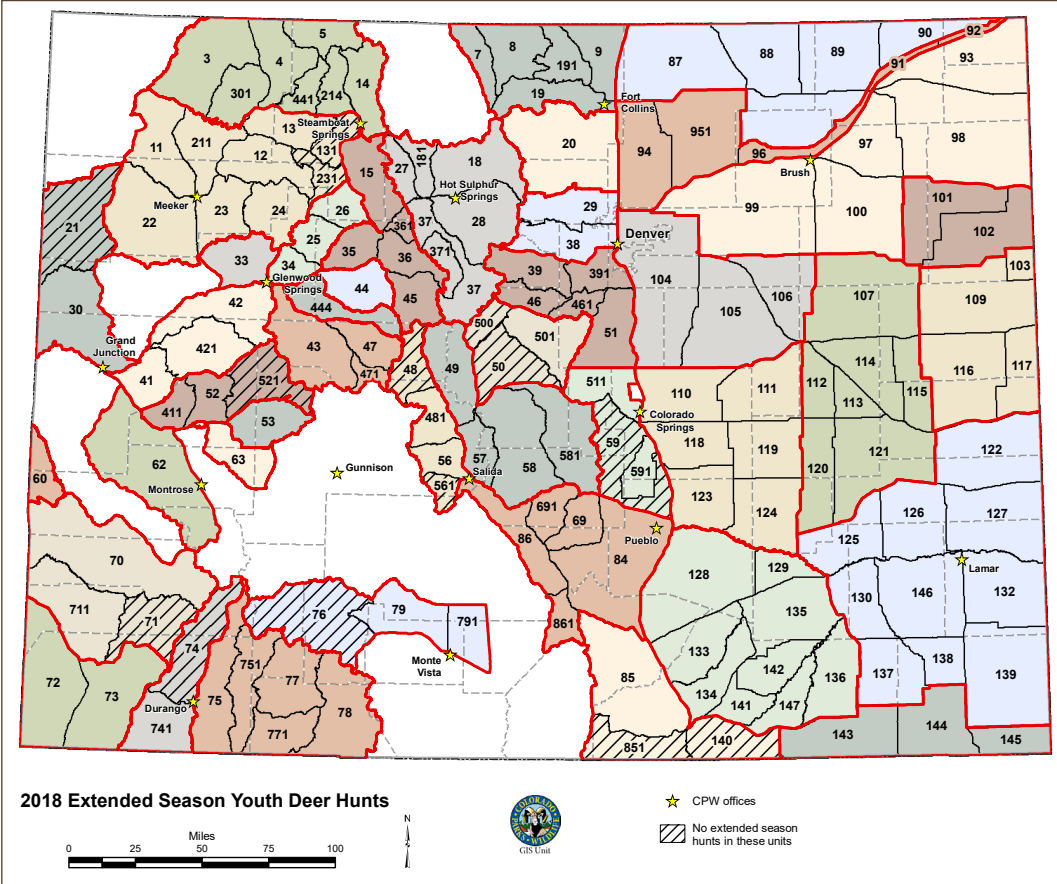
YOUTH EXTENDED SEASON EXPLAINED ONLINE

A complete list of available hunts for the youth extended season and the corresponding units

PURCHASING & CONVERTING LICENSES

- ▶ Youth must purchase their original license through the draw or from the leftover licenses list.
- ▶ Either-sex elk licenses must be converted to an antlerless license at a CPW office if the original license is unfilled and the youth wishes to continue hunting an antlerless animal.
- ▶ Over-the-counter archery licenses, OTC whitetail licenses, antlered licenses and either-sex plains rifle elk licenses may **NOT** be converted to participate in the extended season.

DEER EXTENDED SEASON: YOUTH



WHERE TO HUNT DEER AND ELK

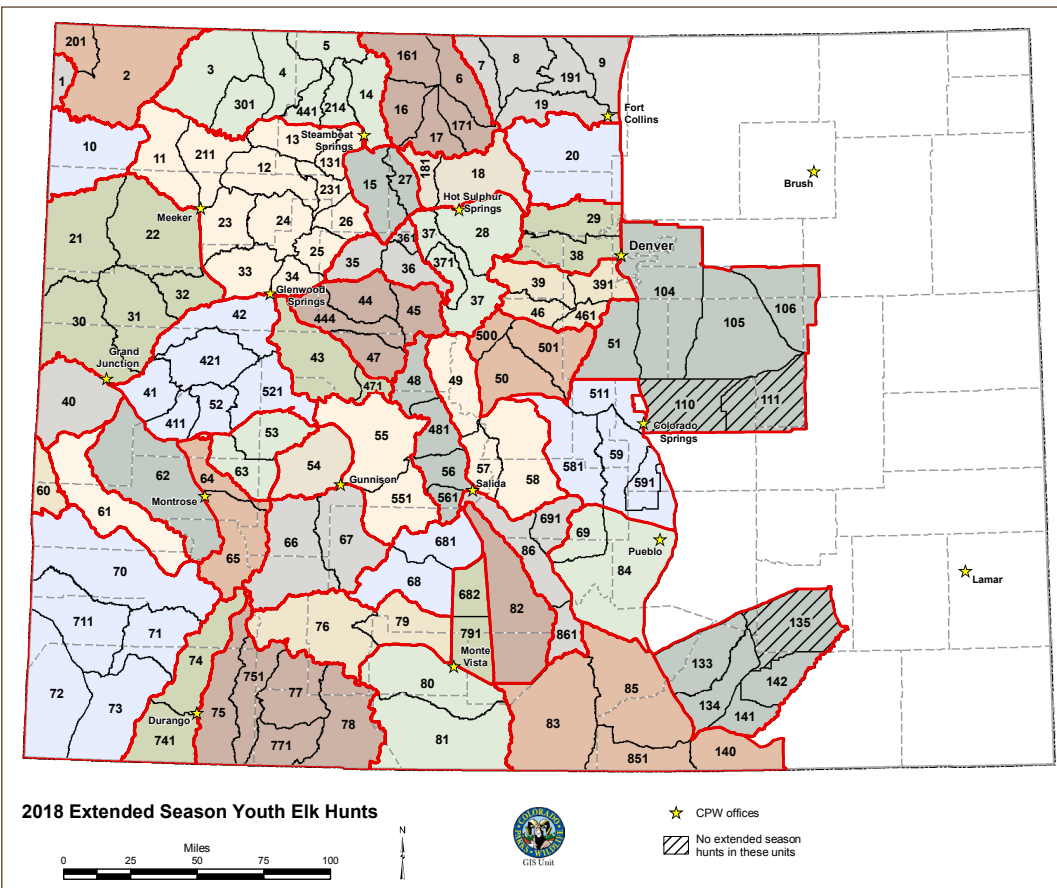
- Youth may hunt in any area on the map within the red boundary that also contains the unit for which they purchased their original license. (*Units with lines through them and blank, white areas are not open to extended-season hunting.*)
- Youth may only hunt the extended season when an open antlerless rifle hunt is going on in the unit they choose to hunt.
- Unfilled antlered elk and deer licenses may not be used to participate in the program. Limited either-sex elk licenses must be converted to antlerless licenses at a CPW office, and are only valid to hunt and take antlerless elk after doing so.

FOR EXAMPLE:

- An original license is purchased in the draw for a youth to hunt either-sex elk in unit 49 during archery season.
- The youth does not harvest during archery season and takes the tag to a CPW office to convert it to antlerless.
- The youth, accompanied by a mentor, may continue to hunt during any of the rifle seasons listed in this brochure for units 49, 57 or 58, as long as there is an antlerless season in progress in the unit the youth wants to hunt.

Look at the rifle elk tables in this brochure to find these hunts, or look at the list of acceptable hunts online at cpw.state.co.us/YouthHunting.

ELK EXTENDED SEASON: YOUTH



49	Oct. 13-17	Bull	E-M-049-01-R	A
	Oct. 20-28	Bull	E-M-049-02-R	A
	Oct. 20-28	Cow	E-F-049-02-R	A
	Nov. 3-11	Bull	E-M-049-03-R	A
	Nov. 3-11	Cow	E-F-049-03-R	A
	Nov. 14-18	Bull	E-M-049-04-R	A
49 <i>Lake County Portion only</i>	Oct. 20-28	Cow	E-F-049-52-R	A
	Nov. 3-11	Cow	E-F-049-53-R	A
	Nov. 14-18	Cow	E-F-049-54-R	A
	Nov. 14-18	Cow	E-F-049-54-R	A

elk rifle table from page 43 of this brochure

57	Oct. 13-17	Bull	E-M-057-01-R	A
	Oct. 13-17	Cow	E-F-057-01-R	A
	Oct. 20-28	Bull	E-M-057-02-R	A
	Oct. 20-28	Cow	E-F-057-02-R	A
	Nov. 3-11	Bull	E-M-057-03-R	A
	Nov. 3-11	Cow	E-F-057-03-R	A
57, 58 <i>private land only</i>	Nov. 14-18	Bull	E-M-057-04-R	A
	Nov. 14-18	Cow	E-F-057-04-R	A
	Sept. 1-Jan. 31 Late	Cow	E-F-057-PS-R	B

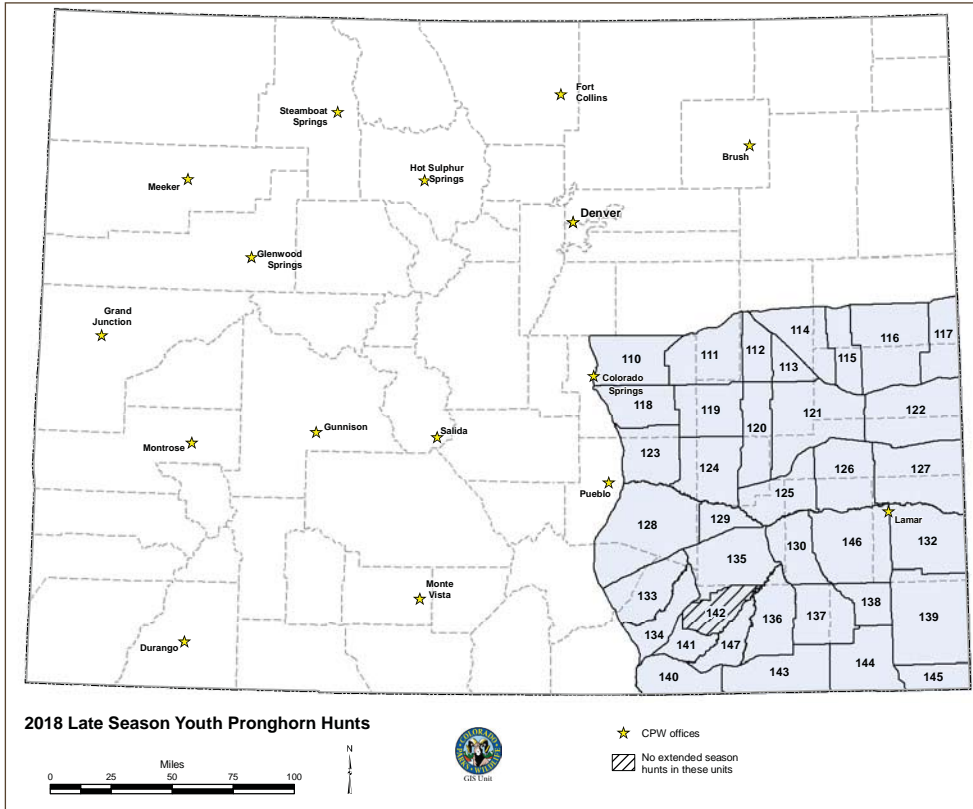
elk rifle table from page 43 of this brochure

- If the youth wishes to continue hunting in unit 49, he or she may hunt Oct. 20-28, Nov. 3-11 or Nov. 14-18. He or she may also hunt in units 57 or 58 from Oct. 13-17, Oct. 20-28, Nov. 3-11, Nov. 14-18 or on private land only during the late season Sept. 24-Jan. 31, 2019.

Why Sept. 24? The original archery season (Aug. 25-Sept. 23) must be over before the youth can begin hunting the late rifle season.

- During the extended season, the youth may use any method of take allowed during rifle season. *See page 13.*

PRONGHORN SEASON: YOUTH



WHERE TO HUNT PRONGHORN

- ▶ Youth must be ages 12–17.
- ▶ Youth must have an unfilled pronghorn doe or either-sex license for a season anywhere in the state that has ended. If so, then they may participate in any Dec. pronghorn doe season in the following units:
 110, 111, 112, 113, 114, 115, 116, 117, 118, 119, 120, 121, 122, 123, 124, 125, 126, 127, 128, 129, 130, 132, 133, 134, 135, 136, 137, 138, 139, 140, 141, 143, 144, 145, 146 or 147.
- ▶ Youth with an unfilled either-sex pronghorn license must bring that license to a CPW office to have it converted to a doe license before hunting in a December season.
 Youth with doe licenses do not need to convert those licenses, the original license is valid for an extended hunt.
- ▶ Unfilled pronghorn buck licenses may not be used to participate in this program.
- ▶ Youth must comply with all regulations that apply to the Dec. season they hunt.

HYBRID DRAW

DEER, ELK, PRONGHORN

To expand quality opportunities to big-game hunters, the Colorado Parks and Wildlife Commission offers a “hybrid” drawing for select elk, deer, pronghorn and bear licenses.

The purpose of the draw is to give hunters additional opportunity to draw a license for some of the state’s premier deer, elk, pronghorn and bear hunting areas.

Hunters who normally would not have enough preference points to draw these licenses now have a slight chance to draw a small number of the most coveted licenses through this process.

Nonresident caps apply. *(Units with low numbers of available licenses may not have any remaining for the Hybrid Drawing.)*

HUNTER QUALIFICATIONS

Qualified hunters wishing to participate in the Hybrid Draw must meet the following criteria and choose from the hunt codes listed at right as their first choice on their application.

1. Hunters must have a minimum of five preference points for the species they wish to hunt to participate in the Hybrid Drawing.
2. Hunters must apply individually; group applications are not accepted.
3. Hunt codes that contain a W are Ranching for Wildlife properties. These hunts are for Colorado residents only.

DEER — HYBRID DRAW HUNT CODES

D-E-025-W1-R	D-M-005-W1-R	D-M-083-W1-R	D-M-136-W2-R
D-E-104-W1-R	D-M-010-W1-R	D-M-085-W1-R	D-M-142-L1-R
D-E-211-W1-R	D-M-066-04-R	D-M-103-L1-R	D-M-851-W1-R

ELK — HYBRID DRAW HUNT CODES

E-E-001-E1-R	E-E-010-W1-R	E-E-201-E1-R	E-M-010-01-M
E-E-002-E1-R	E-E-083-W1-R	E-E-201-01-A	E-M-061-01-M
E-E-002-01-A	E-E-084-W2-R	E-E-851-W1-R	E-M-201-01-M
E-E-005-W1-R	E-E-085-W1-R	E-M-001-01-M	E-M-851-01-R
E-E-010-E1-R	E-E-104-W1-R	E-M-002-01-M	E-M-851-03-R
E-E-010-01-A			

PRONGHORN — HYBRID DRAW HUNT CODES

A-E-006-W1-R	A-M-004-W1-R	A-M-067-01-R	A-M-201-01-A
A-E-104-W1-R	A-M-005-W1-R	A-M-079-01-R	A-M-201-01-R
A-M-003-01-R	A-M-066-01-M	A-M-080-01-R	A-M-441-W1-R
A-M-003-W1-R	A-M-066-01-R	A-M-136-W2-R	A-M-551-01-R

NOTE: There are no qualifying Hybrid Draw hunts for bear in 2018.

HOW IT WORKS

In hunt codes that require 10 or more resident preference points to draw (based on a 3-year average ending with the 2009 drawing), up to 20 percent of the available licenses may be issued through a random drawing.

Qualified resident and nonresident hunters who select applicable hunt codes (listed at right) and have at least five preference points for that species will automatically enter the Hybrid Drawing.

- ▶ These hunt codes must be entered as your first choice on your application.
- ▶ Winning applicants in the Hybrid Drawing will be selected randomly.
- ▶ Hunters who successfully draw a license in the Hybrid Drawing lose all of their preference points for that species. Unsuccessful applicants will be awarded one point.

GENERAL INFORMATION

FIELD INFORMATION & REFERENCE: TOOLS, TIPS & RESOURCES FOR HUNTING COLORADO

BIG GAME SPECIES IDENTIFICATION

1 ID FIRST, TRIGGER FINGER SECOND.
Take as much time as is necessary to identify an animal before you shoot. Use your binoculars, not your rifle scope, to make a positive ID on an animal. Then put your finger on the trigger.

2 STUDY THE BODY.
There are telltale ways to tell different animals apart. Don't just look at an animal's antlers, study the entire head and body of an animal before you shoot. This will help distinguish elk from moose, and mule deer from whitetails.

3 WATCH FOR BABIES.
When hunting elk or moose, be careful not to mistake a moose calf for a cow elk. Young moose have a reddish coat, similar to an elk. Also, it is illegal to kill a bear that has cubs with it. Bear cubs younger than a year old cannot be harvested.

4 MAKE A MISTAKE?
Accidents happen. If you've shot the wrong species of animal in the field, don't panic. Call the local district wildlife manager or the CPW office nearest to you listed at the front of this brochure. Admitting a mistake is a hunter's most responsible plan of action.

ATTENTION! Moose can be found in the same habitat as elk in Colorado. Elk hunters must know the difference between the two species to avoid accidentally killing a moose.

ELK



- TRAITS**
- ▶ **BODY:** reddish, lighter brown, darker legs
 - ▶ **NECK:** chestnut brown
 - ▶ **SNOUT:** slender
 - ▶ **RUMP:** pale yellow
 - ▶ **BULLS:** antlers aren't palmated and have obvious brow tines coming off main beam

MOOSE



- TRAITS**
- ▶ **BODY:** black or dark brown with paler gray legs and belly
 - ▶ **NECK:** large bell (beard) on throat
 - ▶ **SNOUT:** overhanging, bulbous nose
 - ▶ **BULLS:** palmated antlers with tines

ATTENTION! It is quite common to find both mule deer and white-tailed deer in the same areas, especially on the Eastern Plains. Since both types of deer have the same general body shape and size, hunters can look for a few key differences to make a positive identification. The primary telltale characteristic a hunter should look for is the tail.

MULE DEER



- TRAITS**
- ▶ **TAIL:** rope-like tail with black tip
 - ▶ **ANTLERS:** fork and then fork again, usually very evenly, on older males
 - ▶ **EARS:** large in proportion to head on both bucks and does
 - ▶ **GAIT:** stiff-legged bounce, tail held down
 - ▶ **RANGE:** statewide; in mountain shrubs, foothills, communities

WHITE-TAILED DEER



- TRAITS**
- ▶ **TAIL:** broad and brown with white fringe; all white when tail is up
 - ▶ **ANTLERS:** consist of one main beam with three to five tines pointing upward
 - ▶ **EARS:** smaller in proportion to head
 - ▶ **GAIT:** move with a graceful lope, flag-like tail often held up
 - ▶ **RANGE:** common on Eastern Plains; in streamside woodland areas; cropland along rivers

PRONGHORN



- BUCK TRAITS**
- ▶ **HORNS:** Prominent, with prong or point between the base and tip
 - ▶ **FACE:** Black cheek patch
- DOE TRAITS**
- ▶ **HORNS:** May have horns less than 5 inches
 - ▶ **FACE:** No black cheek patch
 - ▶ **FAWNS** of either sex are considered does



BEAR



- TRAITS**
- ▶ **COAT:** Adults have long, thick hair; yearlings may have thin, bleached-looking hair
 - ▶ **EARS:** Small ears and a large head usually indicates a large bear
 - ▶ **FACE:** Narrow face and long noses are a trait of young bears that are not yet adults

LEGAL BIG-GAME HUNTING HOURS

Legal hunting hours for big game are one-half hour before sunrise to one-half hour after sunset, unless specifically restricted.

The sunrise/sunset chart below lists times for Denver. Subtract 1 minute from opening and closing time for each 12 1/2 miles east of Denver. Add 1 minute to opening and closing time for each 12 1/2 miles west of Denver.

(These changes assume that each degree of longitude equals 50 miles and a change of 1 degree of longitude equals a 4-minute change in sunrise and sunset times.)

2018 SUNRISE/SUNSET TABLE (DENVER)													
DAY	AUG. (DST)*		SEPT. (DST)*		OCT. (DST)*		NOV.		DEC.		JAN. 2019		
	RISE	SET	RISE	SET	RISE	SET	RISE	SET	RISE	SET	RISE	SET	
	A.M.	P.M.	A.M.	P.M.	A.M.	P.M.	A.M.	P.M.	A.M.	P.M.	A.M.	P.M.	
1	05:59	20:13	06:28	19:31	06:56	18:42	07:29	17:58	07:02	16:36	07:21	16:46	
2	06:00	20:12	06:29	19:29	06:57	18:41	07:30	17:57	07:03	16:36	07:21	16:47	
3	06:01	20:11	06:30	19:28	06:58	18:39	07:31	17:56	07:04	16:36	07:21	16:48	
4	06:02	20:10	06:31	19:26	06:59	18:37	06:32 ^{DST}	16:55	07:05	16:35	07:21	16:49	
5	06:03	20:08	06:32	19:25	07:00	18:36	06:33	16:53	07:06	16:35	07:21	16:50	
6	06:04	20:07	06:33	19:23	07:01	18:34	06:34	16:52	07:07	16:35	07:21	16:51	
7	06:05	20:06	06:34	19:21	07:02	18:33	06:35	16:51	07:07	16:35	07:21	16:52	
8	06:06	20:05	06:35	19:20	07:03	18:31	06:37	16:50	07:08	16:35	07:21	16:53	
9	06:07	20:04	06:36	19:18	07:04	18:30	06:38	16:49	07:09	16:35	07:21	16:54	
10	06:07	20:02	06:36	19:17	07:05	18:28	06:39	16:48	07:10	16:35	07:21	16:55	
11	06:08	20:01	06:37	19:15	07:06	18:26	06:40	16:48	07:11	16:36	07:20	16:56	
12	06:09	20:00	06:38	19:13	07:07	18:25	06:41	16:47	07:12	16:36	07:20	16:57	
13	06:10	19:59	06:39	19:12	07:08	18:23	06:42	16:46	07:12	16:36	07:20	16:58	
14	06:11	19:57	06:40	19:10	07:09	18:22	06:43	16:45	07:13	16:36	07:20	16:59	
15	06:12	19:56	06:41	19:08	07:10	18:20	06:45	16:44	07:14	16:36	07:19	17:00	
16	06:13	19:55	06:42	19:07	07:11	18:19	06:46	16:43	07:14	16:37	07:19	17:01	
17	06:14	19:53	06:43	19:05	07:12	18:18	06:47	16:43	07:15	16:37	07:18	17:02	
18	06:15	19:52	06:44	19:03	07:13	18:16	06:48	16:42	07:16	16:38	07:18	17:03	
19	06:16	19:50	06:45	19:02	07:14	18:15	06:49	16:41	07:16	16:38	07:17	17:04	
20	06:17	19:49	06:46	19:00	07:15	18:13	06:50	16:41	07:17	16:38	07:17	17:05	
21	06:18	19:48	06:47	18:58	07:17	18:12	06:51	16:40	07:17	16:39	07:16	17:07	
22	06:19	19:46	06:48	18:57	07:18	18:11	06:52	16:40	07:18	16:39	07:16	17:08	
23	06:20	19:45	06:49	18:55	07:19	18:09	06:53	16:39	07:18	16:40	07:15	17:09	
24	06:21	19:43	06:50	18:54	07:20	18:08	06:55	16:38	07:19	16:40	07:14	17:10	
25	06:22	19:42	06:50	18:52	07:21	18:07	06:56	16:38	07:19	16:41	07:14	17:11	
26	06:22	19:40	06:51	18:50	07:22	18:05	06:57	16:38	07:20	16:42	07:13	17:12	
27	06:23	19:39	06:52	18:49	07:23	18:04	06:58	16:37	07:20	16:42	07:12	17:14	
28	06:24	19:37	06:53	18:47	07:24	18:03	06:59	16:37	07:20	16:43	07:11	17:15	
29	06:25	19:36	06:54	18:45	07:25	18:01	07:00	16:37	07:20	16:44	07:11	17:16	
30	06:26	19:34	06:55	18:44	07:26	18:00	07:01	16:36	07:21	16:45	07:10	17:17	
31	06:27	19:32			07:27	17:59			07:21	16:45	07:09	17:18	

*DST = Daylight Saving Time

TIME ADJUSTMENT FOR OTHER COLORADO CITIES

Add or subtract these minutes to the chart above for select towns. For use only as a general reference.	Alamosa +3	Durango +11	La Junta -6
	Buena Vista +5	Fort Morgan -4	Lamar -9
	Burlington -10	Gr. Junction +13	Sterling -6
	Craig +9	Gunnison +7	Walden +5

Source: www.usno.navy.mil

HUNT PROGRAMS

NEW SHED ANTLER COLLECTION CLOSURE

► **WEST OF I-25 — PUBLIC LANDS:** The public lands west of I-25 are open to collecting shed antlers or horns from May 1–Dec. 31 **ONLY**, except in GMUs 54, 55, 66, 67 and 551, where collecting antlers or horns is further restricted to between legal sunset and 10:00 a.m., May 1–May 15.

Possession of antlers/horns on public lands west of I-25 from Jan. 1–April 30, is prohibited.

► **WEST OF I-25 — PRIVATE LANDS:** On private lands west of I-25, any person may, with lawful access, collect shed antlers or horns at any time.

► **EAST OF I-25 — PUBLIC & PRIVATE LANDS:** On any lands east of I-25, any person may, with lawful access, collect shed antlers or horns at any time.

NOTE: Public land management agencies may have additional restrictions on use of public lands and removal of shed antlers. Refer to land manager restrictions prior to shed hunting.

RANCHING FOR WILDLIFE (RFW)

Public Ranching for Wildlife licenses are available only to Colorado residents by drawing. Licenses are valid only for the season and ranch specified.

RFW landowners must provide free access to hunters who draw a public license for their ranch. By applying for a RFW license, hunters allow CPW to provide applicant information to the ranch.

Hunting rules differ for each ranch. Read ranch rules on the CPW website at cpw.state.co.us/RFW before applying.

GUIDES AND OUTFITTERS

Guides and outfitters must be registered, bonded and insured in Colorado. They also need permits to operate on public land and must register with the Office of Outfitter Registration, 1560 Broadway, Suite 1340, Denver, CO 80202; 303-894-7778; www.dora.state.co.us/outfitters.

Legal, legitimate outfitters operate around the state and can provide invaluable resources for your hunting trip. Verify an outfitter's registration by contacting the above office or Colorado Outfitters Association online at coloradoutfitters.org.

DREAM HUNT LICENSES

Deer, elk, pronghorn, mountain lion and bear licenses are available to hunters ages 12–21 with a terminal illness or life-threatening disease or injury.

Requested dates for hunting events must occur between Aug. 15 and Jan. 31 each year. **NEW Licenses are now offered in units with at least one hunt code that requires 10 or more resident preference points to draw (excluding Ranching for Wildlife).**

Before a license is issued, hunters must obtain written permission from the landowner to hunt on private land. Sponsoring organizations must request licenses in writing and document the life-threatening or terminal condition, hunting experience, logistical considerations, hunt location and dates. Submit requests to CPW, Hunter Outreach Coordinator, 6060 Broadway, Denver, CO 80216.

HUNTER SURVEYS HELP ASSESS HARVEST

CPW conducts big-game harvest surveys each year to estimate harvest, hunter numbers and recreation days.

Deer, elk and pronghorn hunters may receive a phone call or email, asking to take part in a survey. This includes questions such as: where you hunted, if you harvested an animal, if you were satisfied with your experience and if you saw overcrowding from other hunters.

Only randomly selected hunters can participate. Participation is not required, but responding — even if you didn't hunt or harvest — is an important part of setting future seasons and license numbers.

If contacted, you can take the survey online at colobgharvest.com, or call the toll-free phone number 1-855-924-4278.

The survey runs 24 hours daily, Oct. through mid-Feb. See the CPW website for details: cpw.state.co.us

GET THE LEAD OUT

SEE THE CDHPE PUBLIC HEALTH STATEMENT:
www.colorado.gov/pacific/cdphe/lead-in-wild-game



From the field to the table, ensuring your next harvest is safe for your family is important. Switching from lead bullets may be an option that's right for you. Science tells us that ingesting lead can cause potential health problems over time. Risks are low for most people; however, you can also:

1. Use lead-free shot or bullets.
2. Choose a firearm with lower-velocity bullets, so the bullet fragments don't scatter as far into the wound. Liberally trim and discard meat damaged by the bullet when you process an animal.
3. Clean your meat grinder between each animal. Lead is soft and can go through your grinder, contaminating an entire batch of ground meat. If you don't grind the meat yourself, speak with your commercial processor about their equipment cleaning process between animals.
4. Avoid eating game meat from animals harvested with lead bullets if you are pregnant. Children younger than 6 should also avoid it.

Colorado Department of Public Health & Environment and Colorado Parks and Wildlife

CHRONIC WASTING DISEASE (CWD)

1 WHAT IS IT?

Chronic wasting disease (CWD) is a fatal neurological disease that attacks the brains of deer, elk and moose. It causes animals to become emaciated, display abnormal behavior and eventually die. Infected animals often show no signs of illness.

2 WHERE IS IT?

The map in the back of this brochure highlights game management units in red where CWD has been detected (page 65). CWD has been found in several regions in Colorado, as well as other states and provinces. For deer, infection rates tend to be highest in prime-aged mature bucks.

3 MANDATORY TESTING 2018

In 2018, CPW will require mandatory submission of CWD test samples (heads) from all buck deer harvested during rifle seasons from select GMUs, to better evaluate the prevalence of CWD in herds. There will be no charge for mandatory testing. Find the GMUs and hunt codes selected for mandatory testing on pages 20–29 of this brochure.

IMPORTANT PUBLIC HEALTH MESSAGE

Disease in humans resulting from CWD exposure has not been reported to date. However, there may be a small risk from eating meat from infected animals. Consequently, public health officials recommend that people avoid exposure to CWD-infected animals. Please see the Colorado Department of Public Health and Environment website (www.colorado.gov/pacific/cdphe/prion-diseases) for the most current recommendations on carcass testing and other preventive measures.

To minimize exposure to CWD and other diseases of potential concern, Colorado Parks and Wildlife (CPW) and state public health officials advise hunters not to shoot, handle or consume any deer, elk or moose that is acting abnormally or appears to be sick. When field-dressing game, wear rubber gloves and minimize the use of a bone saw to cut through the brain or spinal cord (backbone). Minimize contact with brain or spinal cord tissues, eyes, spleen or lymph nodes. Always wash hands and utensils thoroughly after dressing and processing game meat.

CWD RESOURCES ONLINE:
CPW.STATE.CO.US/CWD



HUNT SMART, STAY SAFE

MARK YOUR HARVEST SITE WITH YOUR GPS

Hunters who have GPS units are encouraged to mark the location of their harvest in the field. This is especially important for hunters who harvest a bear or moose.

During mandatory inspections, hunters will be asked to give a location of their harvest. Having GPS coordinates makes reporting simple and precise. Use your GPS to set a waypoint where you harvest an animal, and save the UTM or longitude and latitude coordinates. Bring that information to record on the check report form during harvest inspections.



OFF-HIGHWAY VEHICLES (OHV)

All off-highway vehicles operated in Colorado on public lands, or if traveling on an OHV-designated route, must have a valid Colorado OHV registration or a Colorado OHV permit (except on private property).

Registrations/permits are \$25.25, valid April 1–March 31. OHV Permits (*applicable for nonresidents and street legal/plated vehicles*) are online at cpw.state.co.us/BG/OHVpermit, at CPW locations and authorized sales agents. Questions, call 303-791-1920. Renewal registrations are available online and at CPW locations. New registrations and transfers must be done in person or by mail. Visit cpw.state.co.us for details.

Contact each public land management agency for their current motor vehicle-use rules, regulations, agency maps and game retrieval specifications and hours. Most areas do not allow off-trail game retrieval with any motorized vehicle. If you witness or observe a violation of OHV misuse on public lands, please report it to any law enforcement officer in that area.

CPW YOUTUBE & VIMEO CHANNELS

Find all kinds of videos online that will enhance your hunt, including online big-game resources, What's New information, hunting forecasts for the year and tutorials such as field-dressing your animal harvest:

WATCH ONLINE:

COLORADO PARKS AND WILDLIFE
YOUTUBE & VIMEO CHANNELS



REPORT POACHERS

OPERATION GAME THIEF: 1-877-265-6648

EMAIL: GAME.THIEF@STATE.CO.US

Earn a reward payment for reporting wildlife violations by calling Operation Game Thief.

Callers can remain anonymous.

(This number is not for information requests or emergencies.)



HERD MANAGEMENT, TIPS

YOUR INPUT WANTED!

Approximately every 10 years, each big-game population undergoes a Herd Management Plan review process where CPW updates management objectives for that herd. These plans set objectives for population size and the ratio for males to females. Management objectives influence decisions about how many licenses of each type can be set in any given year.

CPW appreciates hearing from all interests to help guide decisions about how big-game populations are managed. Please do not miss these important opportunities to have your voice heard.

Herd Management Plans coincide with Game Management Units (GMUs) and are published on the CPW website. When a Herd Management Plan is being updated, it is announced on CPW's webpage. You can also receive notices by signing up for CPW's Insider Email List from our webpage. Every plan update allows for public comment and review.

HERD MANAGEMENT PLAN INFORMATION:

cpw.state.co.us/HMP



TURN IN POACHERS (TIP) PROGRAM

TIPs awards licenses and preference points to eligible persons that report the illegal take, possession or willful destruction of big game or turkey that results in a person being charged for the illegal take, possession or willful destruction of big game or turkey. Advise the charging officer of your interest in a TIPs award. Go to cpw.state.co.us/BG/TIPS for the criteria to qualify for a preference point or license, or contact CPW for details at 303-297-1192.

ACCIDENTAL KILL, HAY, EAR TAGS, HORSES

ACCIDENTAL KILL

Accidental kill is unintentionally killing wildlife not due to carelessness or negligence. You must report big-game animals accidentally killed to a CPW office (*listed on inside front cover*) before continuing to hunt and as soon as practical. Before contacting CPW, field dress the animal. CPW evaluates the circumstances, including shots fired, species and number of animals present, firearms or ammunition, etc. Big game accidentally killed does not count toward annual bag limits.

CERTIFIED HAY MUST BE MARKED

Hay, straw and mulch are illegal on federal land and CPW property unless certified free of noxious weeds. Hay must be clearly marked by certifying agency. People who transport these materials on public roads crossing CPW property are exempt. For a list of weed-free forage, contact Colorado Dept. of Agriculture, 303-239-4149; Forest Service or BLM; or go to: colorado.gov/pacific/agconservation/weedfreeforage

EAR TAGS, RADIO COLLARS

If you shoot a big-game animal with a collar or ear tag, report the number, color, harvest location and date to CPW, and return the radio collars.

HUNTERS USING HORSES

If you are bringing a horse into Colorado from out of state, you must contact a veterinarian to get a Certificate of Health Inspection no more than 30 days before. Horses need a Coggins blood test for equine infectious anemia within a year before coming here. Call Colorado State Veterinarian's office, 303-869-9130. Residents: Horses may require brand inspection before transportation. Call brand inspector, 303-869-9160.

FUNDING THE FUTURE OF CONSERVATION

WILDLIFE FUNDING SOURCES*

62%
YOUR HUNTING
& FISHING
LICENSE FEES

18%
EXCISE TAX
ON HUNTING &
FISHING EQUIPMENT

9% LOTTERY & GOCO

4% FEDERAL & STATE GRANTS

5% SALES, DONATIONS, INTEREST, OTHER

2% SEVERANCE TAX

*FISCAL YEAR 2014–2015

THANK YOU, HUNTERS & ANGLERS OF COLORADO,
FOR SUPPORTING COLORADO'S WILDLIFE & HABITATS!

YOUR LICENSE DOLLARS AT WORK:

960 SPECIES CALL
COLORADO HOME

CPW manages both game and non-game species, including those that are threatened and endangered.

NORTH AMERICA'S LARGEST ELK HERD

is an estimated population of 275,000 animals. Maintaining the habitat and long-term health of big game herds is a top priority for our staff and our dollars.

PUBLIC FISHING ACCESS

to 2,500 natural lakes and reservoirs, and 12,000 miles of streams.

DIVERSE HUNTING OPPORTUNITIES

70+ SMALL GAME SPECIES **10** BIG GAME SPECIES

90 MILLION SPORTFISH

are hatched and stocked into Colorado waters annually. CPW's 19 state fish hatcheries and rearing units keep them healthy and plentiful.

BENEFITING WILDLIFE HABITAT

The funds provided by the Colorado Habitat Stamp are required by state statute to only be spent on wildlife habitat and access. CPW works with private landowners, local governments and conservation organizations to provide places for people to enjoy our wildlife heritage.

The dollars from your licenses are federally mandated to be spent on fish and wildlife management. This means your dollars are spent directly supporting what you love. VISIT: CPW.STATE.CO.US/FINANCIALSUSTAINABILITY

HUNTING LAWS

METHODS OF TAKE

1. CENTERFIRE RIFLES

- a. Must be a minimum of .24 caliber (6 mm).
- b. Must have a minimum 16-inch barrel and be at least 26 inches long.
- c. If semiautomatic, a maximum of six rounds are allowed in the magazine and chamber combined.
- d. Must use expanding bullets that weigh a minimum of 70 grains for deer, pronghorn and bear, 85 grains for elk and moose, and have an impact energy (at 100 yards) of 1,000-ft.-pounds as rated by manufacturer.
- e. It is illegal to hunt game birds, small-game mammals or furbearers with a centerfire rifle larger than .23 caliber during regular rifle deer and elk seasons west of I-25, without an unfilled deer or elk license for the season. A small-game, furbearer or unfilled big-game license is required.

2. FULLY AUTOMATIC RIFLES, including smart rifles, are prohibited.

3. MUZZLELOADING RIFLES & SMOOTHBORE MUSKETS

- a. Only legal muzzleloaders allowed in muzzleloading seasons.
- NEW** b. In-line muzzleloaders are legal.
- c. Must be a single barrel that fires a single round ball or conical projectile.
- NEW** d. To hunt deer, pronghorn or bear, **conical bullets must be a minimum of .40 caliber, and round-ball bullets must be a minimum of .50 caliber.**
- e. To hunt elk or moose, **conical bullets must be a minimum of .50 caliber, and round-ball bullets must be a minimum of .54 caliber.**
- f. From .40 caliber to .50 caliber, bullets must weigh a minimum of 170 grains.
- g. If greater than .50 caliber, bullets must weigh a minimum of 210 grains.
- h. Shotgun primers and B.O.R. Lock MZ System bullets are legal.
- i. Pelletized powder systems are prohibited during muzzleloading seasons.
- j. Cannot be loaded from the breech during muzzleloading seasons.
- k. Only open or iron sights allowed in muzzleloading seasons. Fiber optics and fluorescent paint incorporated into or on open or iron sights are legal. Scopes or any sighting device using artificial light, batteries and electronic gear are prohibited during muzzleloading seasons.
- l. Sabots are prohibited during muzzleloading seasons. Cloth patches are not sabots.
- m. Smokeless powder is prohibited in muzzleloading seasons. Black powder and black-powder substitutes are legal.
- n. Electronic or battery-powered devices cannot be incorporated into or attached to muzzleloader during muzzleloading seasons.

4. SHOTGUNS

- a. Must be minimum 20 gauge and fire a single slug. Use of buckshot is illegal for hunting big game.
- b. Barrel must be a minimum of 18 inches long. Minimum overall length must be 26 inches.

5. HAND-HELD BOWS

A long bow, recurve bow or compound bow on which the string is not drawn mechanically or held mechanically under tension. String or mechanical releases are legal if they are hand-drawn or hand-held with no other attachments or connections to bow (except bowstring).

- a. Hand-held bows, including compound bows, must use arrows with a broadhead having a minimum of 7/8-inch outside diameter (width) and a minimum of two steel cutting edges. Each cutting edge must be in same plane for entire length of cutting surface.
- b. Only legal, hand-held bows are allowed during archery seasons.
- c. A minimum draw weight of 35 pounds and a let-off maximum of 80 percent is required.
- d. No part of a bow's riser (handle) or track, trough, channel, arrow rest or other device (excluding cables and bowstring) that attaches to riser can contact, support and/or guide the arrow from a point rearward of the bow's brace height behind the undrawn string.
- e. Bows can propel only a single arrow at a time. No mechanisms for automatically loading arrows allowed.
- f. Scopes and electronic or battery-powered devices cannot be incorporated into or attached to bow or arrow, with the exception of lighted nocks on arrows. Recording devices such as cameras or video recorders attached to bows may be used as long as they do not cast light toward the target or aid in range finding, sighting or shooting the bow.
- g. Hydraulic or pneumatic technology cannot be used to derive or store energy to propel arrows. Explosive arrows are prohibited.

LEGAL FIREARMS & BOWS

Different firearms can be used for big-game hunts during different seasons. The chart below shows which method of take may be used in each season.

		METHOD OF TAKE				
		CENTERFIRE RIFLE, SHOTGUN, HANDGUN	MUZZLELOADERS .40 TO .49 CALIBER	MUZZLELOADERS .50 CALIBER OR LARGER	HAND-HELD BOWS	CROSSBOW
SEASON	DEER					
	ARCHERY	NO	NO	NO	YES	NO
	MUZZLE-LOADING	NO	YES	YES	NO	NO
	RIFLE	YES	YES	YES	YES	YES
	ELK					
	ARCHERY	NO	NO	NO	YES	NO
	MUZZLE-LOADING	NO	NO	YES	NO	NO
	RIFLE	YES	NO	YES	YES	YES
	PRONGHORN					
	ARCHERY	NO	NO	NO	YES	NO
	MUZZLE-LOADING	NO	YES	YES	NO	NO
	RIFLE	YES	YES	YES	YES	YES
MOOSE						
ARCHERY	NO	NO	NO	YES	NO	
MUZZLE-LOADING	NO	NO	YES	NO	NO	
RIFLE	YES	NO	YES	YES	YES	
BEAR						
ARCHERY	NO	NO	NO	YES	NO	
MUZZLE-LOADING	NO	YES	YES	NO	NO	
RIFLE	YES	YES	YES	YES	YES	

6. CROSSBOWS

- a. Draw weight must be a minimum of 125 pounds.
- b. Draw length must be a minimum of 14 inches from front of bow to nocking point of drawstring.
- c. Positive mechanical safety device required.
- d. Bolt must be a minimum of 16 inches long, have a broadhead that is a minimum of 7/8-inch wide and with a minimum of two steel cutting edges. Each cutting edge must be in the same plane for entire length of cutting surface.
- e. Illegal during archery seasons.

7. HANDGUNS

- a. Barrel must be a minimum of 4 inches long.
- b. Must use a minimum .24-caliber (6 mm) in diameter expanding bullet.
- c. Shoulder stocks or attachments prohibited.
- d. Must use a cartridge or load that produces minimum energy of 550-ft.-pounds at 50 yards as rated by manufacturer.

8. CALLS

- a. Mechanical calls are legal, including mouth calls.
- b. Electronic calls, such as amplified audio players or smartphone apps, are prohibited for big-game hunting.

ILLEGAL ACTIVITIES

If convicted of these felony violations, you can face a lifetime license suspension:

- 1. FELONY OFFENSE:** To kill and abandon big game. It is illegal to remove only the hide, antlers or other trophy parts and leave the carcass in the field.
- 2. FELONY OFFENSE:** To sell, buy or offer to sell or buy big game.
- 3. FELONY OFFENSE:** To solicit someone to illegally kill big game for commercial gain or provide outfitting services without required registration.

IT IS ALSO AGAINST THE LAW TO:

- 4.** Have a loaded (in the chamber) rifle or shotgun in or on any motor vehicle. Muzzleloading rifles are considered unloaded if the percussion cap or shotshell primer is removed, or if the powder is removed from flashpan. It is illegal for anyone to have a loaded electronic-ignition muzzleloader in or on a motor vehicle unless the chamber is unloaded or the battery is disconnected and removed from its compartment.
- 5.** Carry firearms (except handguns) on an OHV during deer, elk, pronghorn and bear seasons unless they are unloaded in the chamber and magazine. Firearms (except handguns) and bows carried on an OHV must be fully enclosed in a hard or soft case. Scabbards or cases with open ends or sides are prohibited. This does not apply to landowners or their agents who carry a firearm on an OHV to take depredated wildlife on property they own or lease.
- 6.** Establish a permanent structure or plant vegetation on CPW-owned land or waters. Only portable blinds and tree stands for big-game hunting can be erected on CPW land, and no more than 30 days prior to the season during which they will be used. No nails can be driven into trees. Man-made materials for blinds or stands must be removed within 10 days after the season they are used in ends. The owner's Customer Identification (CID) number and dates of use must be visible on outside of portable blinds or underside of tree stands. Placement of blinds or stands does not reserve them for personal use; they may be used on first-come, first-served basis.
- 7.** Hunt carelessly or discharge a firearm or release an arrow disregarding human life or property.
- 8.** Operate or ride a snowmobile with a firearm unless it's completely unloaded and cased, or with a bow unless it's unstrung or cased. Compound bows must be cased, not unstrung.
- 9.** Shoot from or use a motor vehicle, motorcycle, off-highway vehicle, snowmobile or aircraft to hunt, intercept, chase, harass or drive wildlife.
- 10.** Use aircraft to hunt, to direct hunters on the ground or to hunt the same day or day after a flight was made to find wildlife.
- 11.** Use the Internet or other computer-assisted remote technology while hunting or fishing. This includes unmanned or remote-control drones used to look for wildlife. Hunters and anglers must be physically present in the immediate vicinity while hunting and fishing.
- 12.** Hunt under the influence of alcohol or controlled substances.
- 13.** Use artificial light as an aid in hunting.
- 14.** Use poison, drugs or explosives to hunt or harass wildlife.
- 15.** Fail to extinguish a campfire.
- 16.** Fail to make a reasonable attempt to track and kill animals you wound or may have wounded. It is against the law to pursue wounded wildlife that goes on private property without first obtaining permission from landowner or person in charge.
- 17.** Fail to reasonably dress, care for and prepare edible wildlife meat for human consumption. At a minimum, the four quarters, tenderloins and backstraps are edible meat. Internal organs are not considered edible meat.
- 18.** Hunt with rifles, handguns or shotguns firing a single slug, or archery equipment within an area 50 feet on each side of the center line of any state highway or municipal or county road, as designated by the county.

HUNTER ORANGE & PINK

HUNTERS MUST WEAR FLUORESCENT ORANGE OR PINK

Law requires hunters to wear at least 500 square inches of **SOLID DAY-LIGHT FLUORESCENT ORANGE OR FLUORESCENT PINK** material on an outer garment above the waist while hunting deer, elk, pronghorn, bear or moose with any firearm license. A fluorescent orange or pink hat or head covering, visible from all directions, is also required.

This includes all muzzleloader hunters. It also includes archery hunters who hunt during rifle season. Archers hunting during a limited bear season, hunting with an archery bear, deer, elk, pronghorn or moose license, or licensed for private land hunting through the Ranching for Wildlife program do not have to wear fluorescent orange or pink, but should consider wearing it to increase safety while in the field.

Auction- and raffle-license holders do not have to wear orange or pink when hunting with archery equipment when no rifle seasons are open. If using a ground blind or pop-up blind, hunters should display orange or pink that is visible from all directions on the outside of the blind.

CAMOUFLAGE ORANGE OR PINK DOES NOT QUALIFY!



Mesh garments are legal but not recommended. CPW strongly recommends wearing daylight fluorescent orange or fluorescent pink clothes in the field, even if you're not hunting. Wearing orange or pink is for hunter safety, as big-game animals don't see these colors like we do. Movement, sound and smell are what give hunters away.



- 19.** Discharge any firearm or release an arrow from, upon or across any public road.
- 20.** Party hunt (i.e. kill someone else's game or let someone kill yours).
- 21.** Interfere with hunters. This includes distracting or frightening prey; causing prey to flee by using light or noise; chasing prey on foot or by vehicle; throwing objects; making movements; harassing hunters by using threats or actions; erecting barriers to deny access to hunting areas; intentionally injecting yourself into the line of fire. Violators face prosecution and may have to pay victim's damages and court costs.
- 22.** For two or more people on the ground, in a vehicle or vessel to use electronic devices to communicate information that violates any wildlife law or regulation.
- 23.** Use dogs.
- 24.** Hunt big game over bait, whether or not the person hunting personally placed the bait. Bait means to put, expose, distribute or scatter salt, minerals, grain, animal parts or other food as an attraction for big game. Salt or mineral blocks used for normal agricultural purposes are not considered bait. Scent sticks that smell like food are illegal for bears.
- 25.** Kill cubs or bears accompanied by one or more cubs. A cub is a bear less than a year old.
- 26.** Hunt bears in their dens.
- 27.** Have a carcass, hide, skull, claws or parts of bears or mountain lions without a valid hunting license or unless authorized by CPW.
- 28.** Sell, trade, barter or offer to sell, trade or barter bear gall bladders or edible portions of bears.
- 29.** Hunt on private land without first obtaining permission from landowner or person in charge.
- 30.** Post, sign or indicate that public lands, not under an exclusive-control lease, are private.
- 31.** Use State Land Board properties not leased and signed by CPW without permission of lessee.

BAG LIMITS & TAGGING

- LIMITED LICENSES:** You can submit only one application in the drawing per species, per license year.
- BAG LIMITS, LICENSE PURCHASES:** The bag and possession limit is the total number of animals you can legally kill of each species. Big game killed in Jan. and Feb. seasons set as part of the previous license year's seasons fall under the previous year's bag and possession limit. When a license allows hunting in more than one unit, the unit in the hunt code determines the maximum number of licenses a hunter can obtain per year for that species.
- MOOSE:** The lifetime bag limit for bull moose is one, except for auction, raffle or special management licenses.
- COYOTES:** You can hunt coyotes without a small-game license during big-game seasons if you have an unfilled big-game license. You can hunt coyotes only in the same unit, season and manner of take as on your big-game license. Once you fill your big-game license, you must buy a small-game or furbearer license to hunt coyotes. Harvesting a coyote does not void your big-game license.

CARCASS TAGS

You must attach a carcass tag to animals you kill per instructions on tag. Tags must be signed, dated and detached from the license immediately upon kill. Tag should be attached to the carcass (not to detached hides, horns, antlers or carried separately) immediately prior to and during transportation in any vehicle, or while in camp or at a residence or other place of storage. Tags must stay on until meat is processed and remain with meat until consumed. It is illegal to sign or tear the tag before a kill. Such tag, when so dated, signed and attached to the species lawfully taken or killed and lawfully in possession, authorizes the possession, use, storage, and transportation of the carcass, or any part thereof.

If you lose, accidentally destroy or detach the tag, you must get a duplicate from a CPW office before hunting and prove the loss, detachment or destruction was accidental. Do not remove other parts of a license except the carcass tag after a kill. Doing so voids the license and you must buy a duplicate.

If you have a nonresident big game/fishing combo license, the fishing license is valid after the carcass tag is detached, as long as the rest of the license is intact.

EVIDENCE OF SEX

- It is illegal to have or transport a big-game carcass without evidence of sex naturally attached. It is illegal to have only detached evidence of sex accompany the carcass. If you submit a deer or elk head for CWD testing, leave evidence of sex on the carcass.
 - EVIDENCE OF SEX IS:**
 - BUCK/BULL:** Head with antlers or horns attached to carcass; or testicle, scrotum or penis attached to carcass.
 - DOE/COW:** Head, udder (mammary) or vulva attached to carcass.
 - BLACK BEAR:** Male: testicles or penis.
Female: vulva.
 - Heads detached from carcass are not adequate evidence of sex.
 - If a carcass is cut in pieces or deboned, evidence of sex needs to be attached to a quarter or another major part of carcass. All portions must be transported together.
 - Evidence of sex is not required if a donation certificate accompanies less than 20 pounds of meat or after the carcass is cut into processed meat, wrapped and frozen, or stored at licensee's home.
- TIP:** If you shoot a young buck or bull with antlers less than 5 inches long, it can be considered "antlerless." But what do you do about evidence of sex?
- ▶ Leave the head and antlers naturally attached to a portion of the carcass to prove it meets the requirement.
 - ▶ Leave the testicles attached to a portion of the carcass, and then you can detach the head or skull plate and carry it out with the antlers intact.

TRANSPORTING GAME

- You can be cited for illegally transporting game animals even if someone else made an error. When you transport carcasses or processed meat:
 - Carcasses must be properly tagged. You must meet evidence of sex and antler-point requirements. Hunters must keep their own license.
 - Carcass tags or donation certificates (*for 20 pounds of meat or less*) must accompany processed game meat.
- Carcass tags must be securely attached to carcass, not antlers or horns, or must accompany processed meat.
- To ship by commercial carrier, the license, photocopy of license, carcass tag or donation certificate must accompany carcass or processed meat.
- Hunters transporting game through national parks or monuments must follow federal regulations. Contact the National Park Service.

DONATING GAME MEAT

Donation certificates are required for all game-meat donations. Certificates must show names, addresses and telephone numbers of donor and recipient; donor's hunting license number; species and amounts donated; date of kill; donor's signature. The certificate can be a simple note; no special form required. It must stay with the meat until completely consumed. Donor and recipient are subject to bag and possession limits.

NOTE: A "like license" is a license for exactly the same species, sex, season and method of take as a donor's license.

- You can donate to someone **WITH** or **WITHOUT** a like license:
 - any amount of processed and packaged game meat, anywhere.
- You can donate to someone **WITHOUT** a like license:
 - up to 20 pounds of unprocessed meat, anywhere.
 - more than 20 pounds of unprocessed meat, only at recipient's home.
- You can donate to someone **WITH** a like license:
 - up to 20 pounds of unprocessed meat, anywhere.
 - more than 20 pounds of unprocessed meat, anywhere, only if:
 - recipient's license is unfilled, and
 - recipient's carcass tag is on the meat. This establishes recipient's claim to his/her portion of meat and voids his/her license. Donor's tag must remain with his/her portion.
 - the entire carcass, if:
 - recipient's license is unfilled, and
 - donor's carcass tag and recipient's like-license carcass tag is on the meat, voiding both licenses.

Thank you. Your hunting and fishing licenses pay to protect Colorado wildlife.



HUG A HUNTER™.COM

APPLICATIONS & PREFERENCE POINTS

REMINDER: PAPER LICENSE APPLICATIONS ARE NO LONGER AVAILABLE.

All big-game license applications for the draw are now available only **ONLINE** at cpw.state.co.us/CPWshop, or by phone: **1-800-244-5613**

APPLICATION & CORRECTION DEADLINE

APRIL 3 APPLY ONLINE/BY PHONE BY MIDNIGHT

Final day to submit applications for the limited license draw.

APPLICATION CORRECTIONS MUST ALSO BE MADE BY THIS DATE.

NEW PAYMENT DEADLINES

JUNE 20 License **must** be paid for by this date.

THE PAYMENT DEADLINE IS FINAL. PLAN AHEAD!

NOTE: If we are unable to charge the credit card on file in your account and you fail to pay for your license online, by phone or at a CPW office by the deadline, your license is surrendered, **and you lose both the license and any preference points you used to draw it.**

APPLY FOR THE DRAW

ONLINE: CPW.STATE.CO.US/CPWSHOP

BY PHONE: 1-800-244-5613

CONTACT US

**CALL 1-800-244-5613 IF YOU HAVE ANY ACCOUNT ISSUES:
FINDING YOUR EXISTING ACCOUNT, CREATING A PROFILE, ETC.**

DRAW APPLICATION. To apply, you will need to enter credit card information in your profile. If you are 18–64, a 2018 (or Lifetime) Habitat Stamp is required to apply for a license. If you have not already purchased one, it will automatically be added to your application. When you submit your application, you will **ONLY** be charged the \$3 application processing fee per species (and the Habitat Stamp, if applicable). The credit card information will be kept on file and **ONLY** charged the license fee if you receive a license from the draw, or if you owe the preference point fee. **Read the step-by-step guide on how to apply for the draw in the new system on the insert in this brochure, or find the guide and the how-to video online: cpw.state.co.us/CPWshop**

► **GROUP APPLICATIONS: THE GROUP LEADER MUST APPLY FIRST.** All group members must use the same person as the leader in order to go through the draw as a group. **See group application instructions on page 18, or get the PDF online: cpw.state.co.us/CPWshop**

► **DRAW RESULTS:** Posted **JUNE 4–8. BEFORE THESE DATES**, make sure your credit card information is up-to-date in your profile, as well as your contact information. Depending on the species you applied for and if you were successful in the draw, your card on file will be charged between these dates. If we're unable to charge your card for your license, you will be notified via email (*be sure to check your spam folder to make sure these important emails don't go there*). From there, you have several options for paying for your license: you can call the toll-free purchasing line (**1-800-244-5613**), go to any CPW location or go online and reenter credit card information in your profile; you can use a different card if need be.

► **PAYMENT DEADLINE:** The deadline for paying for your big-game license is **JUNE 20**. All successful licenses will be mailed after the payment is received. If we are unable to charge the credit card on file in your account and you fail to pay for your license online, by phone or at a CPW location by the deadline, your license is surrendered, **and you lose both the license and any preference points you used to draw it.**

REFUNDS, REISSUES, EXCHANGES

1. Check our website for the most up-to-date information: cpw.state.co.us/Refunds
2. The \$3 application fee and \$10 Habitat Stamp fee are nonrefundable.
3. **To get a refund OR preference point(s) restored, you must relinquish your license and carcass tag at least 30 days before opening day of the season for which the license is valid.** License must be accompanied by a completed request form obtained at a CPW location or the website. Most refunds are subject to a \$15 processing fee.
Preference points are reinstated to a pre-draw level, you do **NOT** receive an additional preference point for 2018.
Requests must be postmarked at least **30 days** before the season starts. If there isn't enough time to request a form, mail your license and carcass tag with a letter to CPW. It must be postmarked 30 days before the season for which the license is valid starts and mailed to CPW, attn: Refund Office, 6060 Broadway, Denver, CO 80216.
A license cannot be recovered once it has been returned to CPW along with a refund or preference point restoration request form.
4. Once there are fewer than 30 days until the season starts, refunds or preference point restorations are limited to extreme medical circumstances of the licensee, death of the licensee or death of the licensee's immediate family member, members of the U.S. military whose service prevented them from requesting a refund or reinstatement on time, or jury duty which overlaps with the season dates on the license.
These requests must be accompanied by evidence that the license has not been used, **AND** circumstances precluded the licensee from being able to make their request 30 days or more from season start.
5. **All license exchanges will be charged a fee of fifty percent of the cost of the original license, not to exceed \$25.** Read the full exchange policy here: cpw.state.co.us/LCPolicy
6. **Limited licenses that are returned may be available for purchase on the leftover license sales list: cpw.state.co.us/Leftover**

IMPORTANT APPLICATION & PAYMENT CHANGES

CPW transitioned to a new, integrated licensing, pass and reservation system in Jan. 2018. **ALL** customers will need their CID (Customer Identification number), driver's license or other unique identifier to create an online account. A unique email is no longer required for login, meaning families can now use the same email address for all purchases and applications. While customers can also apply for the draw by phone, creating an online account is strongly encouraged for all customers. Email addresses are used for notification of draw results, payment issues, etc. **Read the step-by-step guide to creating your profile on the insert in this brochure. You can also read the guide online or watch the how-to video at cpw.state.co.us/CPWshop.** Once you've created your profile, your Account Summary page will show you your preference point levels, active products, draw results and current orders.

- **EXISTING CPW CUSTOMERS:** If you've purchased a license from CPW before, you'll be able to look up your existing customer record by entering your **CID NUMBER** (from a previous CPW license), **DATE OF BIRTH** and an **IDENTIFIER** (for example, your driver's license or passport number) at cpw.state.co.us/CPWshop. **The email you enter will be used by CPW to send you draw, payment and other notifications, so please be sure your contact information is kept current and accurate!** Current CPW and/or Reserve America customers can log on using their existing email and password; your information is still there, so there's no need to create a whole new profile.
- **NEW CPW CUSTOMERS:** Visit cpw.state.co.us/CPWshop to create an account. You will need to provide your **PERSONAL INFORMATION** (name and date of birth), an **IDENTIFIER** (for example, your driver's license or passport number), **CONTACT INFORMATION** and your **EMAIL ADDRESS**, and to create a **PASSWORD** for your new account. You will then receive your Customer Identification number (CID). *You can also call 1-800-244-5613 or go into any CPW office to get a CID number.* As required by law, if you're planning to go hunting or fishing, you'll need to enter some additional information, including your social security number. **The email you enter will be used by CPW to send you draw, payment and other notifications, so please be sure your contact information is kept current and accurate!**

- **APPLY FOR THE DRAW:** CPW.STATE.CO.US/CPWSHOP OR BY PHONE: 1-800-244-5613

HOW TO READ HUNT CODES

HUNT CODES CONTAIN A LOT OF INFORMATION.

Learning how to read hunt codes can ensure that you apply for the right hunt in the limited license drawing each year. Here's a quick how-to:

- 1. THE FIRST LETTER** of the code designates the species: **D=deer; E=elk; A=pronghorn; M=moose; B=bear**
 - 2. THE SECOND LETTER** of the code designates the sex of the animal you want to hunt: **M=male; F=female; E=either sex**
 - 3. THE THIRD PART (THREE NUMBERS)** designates the unit you want to hunt: **001=Unit 1; 201=Unit 201; etc.** If more than one unit is valid, only the lowest unit number will appear.
 - 4. THE FOURTH PART (A LETTER AND A NUMBER)** indicates hunt dates. For example: **01=first season; 02=second season; 03=third season; etc.** **P** is for private-land-only hunts, followed by the season number: **P1, P2, P3, P4 and P5.** **E1=early season; L1=late season; K2, K3=youth-only hunts.** There are also **Ws** or **Js** for Ranching for Wildlife, and **S** for a split unit or season choice license.
- NOTE:** Be aware that the zero (0) in the hunt units and the letter O in the season section look very similar!
- 5. THE LAST LETTER** in the hunt code indicates what manner of take the license is valid for: **A=archery; M=muzzleloader; R=rifle and associated methods**

ARCHERY — LIMITED LICENSES					
UNIT	VALID UNITS	DATES	SEX	HUNT CODE	LIST
19	see unit 7				
20	20	Aug. 25–Sept. 23	Either	D-E-020-01-A	A
21	21, 30	Aug. 25–Sept. 23	Buck	D-M-021-01-A	A

HUNT CODE

D-E-020-01-A

1
 2
 3
 4
 5

For example, this hunt code is for: A deer hunt, for either-sex, in unit 20, during the first season for archery.

HOW TO READ HUNT CODE TABLES

HUNT TABLES SHOW THE LIMITED LICENSES AVAILABLE.

These are available through the draw or as leftover licenses. (Some hunt tables on pages 58–59 in the bear section include hunt codes for over-the-counter licenses. These are not available through the draw.)

- 1. THE TITLE** above each table indicates the method of take for the hunt codes within that table. Start here to find the method of take you wish to use. Tables are color coded the same throughout the brochure.
- 2. THE UNIT COLUMN** is where you will look next to locate the game management unit you wish to hunt. Please read the unit tables carefully. Some licenses are valid in one unit only, while others are valid in multiple units. Here's how to tell where you can hunt:
 - ▶ If the hunt code for a certain unit is also valid in additional units, the **VALID UNITS** column will list all the units where you can hunt with that same license.
 - ▶ If a unit has the same hunt details and hunt codes as another unit, the chart will read **"SEE UNIT ___."** Look up the unit referred to for the correct hunt codes for your hunt.
- 3. THE VALID UNIT** column will also display information for each hunt and whether it is private land or has other restrictions. If a hunt is labeled as private land, you should get permission from a landowner in that unit before you apply for that license.
- 4. THE DATES** column lists the applicable season dates when the license is valid. Please look at the rows carefully, as each unit may have multiple hunt dates.
- 5. THE SEX** column indicates which sex of animal can be hunted for that specific hunt code. Please read the information carefully because the sex of an animal that is hunted in a unit may have changed from previous years.
- 6. THE HUNT CODE** column displays the code you will use to apply for the license you desire. Read the information carefully, as there are many possible hunt codes associated with each unit, and they may have changed since the last time you hunted. *Please see section above on how to read hunt codes.*
- 7. THE LIST** column displays what type of license you are buying. There are opportunities to purchase more than one license during the year, as long as the licenses meet the requirements of being List A, B or C. For details, see How to Get More Than One License sections under the big-game species you'd like to hunt in the following brochure pages. When applying in the draw, **DO NOT** include the list letter on the application. *You may submit only one application per species, per year.*

SAMPLE DEER ARCHERY TABLE

ARCHERY — LIMITED LICENSES						
UNIT	VALID UNITS	DATES	SEX	HUNT CODE	LIST	
11	11, 13, 22, 131, 211, 231 and private land in 12, 23, 24	Aug. 25–Sept. 23	Either	D-E-011-01-A	A	
12	11, 13, 22, 131, 211, 231 and private land in 12, 23, 24	Aug. 25–Sept. 23	Either	D-E-011-01-A	A	
	12, *23, *24	Aug. 25–Sept. 23	Either	D-E-012-01-A	A	*23 N of White River; *24 N of north fork of White River.

OTHER HUNT TABLE SYMBOLS

- 1. A SQUARE BULLET (■)** in the **UNIT** column indicates there is a special note about that unit, displayed below the hunt code information (as shown with unit 12 above).
- 2. A PLUS (+)** in the **SEX** column indicates hunt codes for which an average of at least six preference points are needed for a resident to draw that license. This is only an average and does not guarantee a license will be drawn. *These calculations are based on a 3-year period ending with the 2009 drawing.*

HOW PREFERENCE POINTS WORK

- ONE PREFERENCE POINT IS AWARDED** to hunters who apply properly and are unsuccessful in drawing a license for a first-choice hunt code for big-game species in this brochure. You may apply for a preference point as your first-choice hunt code.
- YOUTH** can apply for a point if they turn 12 in 2018.
- IF YOU ARE ISSUED A FIRST-CHOICE LICENSE**, all accumulated preference points for that species become void and return to zero.
- POINTS ACCUMULATE** until you draw a first-choice license. If an applicant fails to apply for a species or has not purchased a license for that same species during any given 10-year period, all accumulated preference points for that species become void.
- PRIORITY** goes to those with the most points, except when the license quota or nonresident cap would be exceeded.
- GROUP APPLICATION** priority is based on the member with the fewest points. *See section below.*
- SECOND-, third-, fourth-choice, over-the-counter and leftover hunts** don't use or generate points.
- \$40 PREFERENCE POINT FEE.** Hunters will be automatically assessed \$40 per species (*\$30 for resident deer and pronghorn*) for a preference point unless they have purchased one of the following: an annual fishing, small-game, resident combination small-game and fishing, furbearer or a big-game license in the previous year, or a current limited license in the draw for the same species for which they seek a point.
The point fee is waived for youth, lifetime license holders, free senior annual fishing license holders and residents who are in the military on active duty outside Colorado.
- WEIGHTED PREFERENCE** increases your probability of drawing a moose license. It is calculated by converting your application number into a random draw number, then dividing that new number by the number of weighted points you have, plus one. This generates your draw order number. Applications are sorted by lowest draw order number to highest, with the lowest numbers drawing first.
You can have a maximum of three points for moose. If you have three and you fail to draw a first-choice license, you receive weighted preference for moose.
- CURRENT PREFERENCE POINT LEVELS** will be listed in your CPW account: cpw.state.co.us/CPWshop

PREFERENCE POINT HUNT CODE

Specific preference-point hunt codes are listed at the beginning of each species section in this brochure.

Entering this hunt code as a first choice on your application automatically awards you a point, if eligible. You can choose other hunt codes as your second, third or fourth choices.

Do not submit a separate application for preference points, or both applications will be disqualified.

If only applying for a point, the credit card you keep on file in your CPW account will be charged \$40 (*\$30 resident deer or pronghorn*) if you don't meet the criteria under No. 8 in How Preference Points Work. The \$3 application fee and \$10 Habitat Stamp fee (if applicable) are nonrefundable.

- PREFERENCE POINTS ARE NOT TRANSFERABLE.** Points are awarded for specific species, not for hunt codes, sex, unit(s), season(s) or method of take.
- ACTIVE DUTY U.S. MILITARY** stationed in Colorado or who claim Colorado as their home of residence and are deployed outside the U.S. are eligible, when they return home, to apply for preference points for any limited license drawings they missed while deployed. Applications will be available at the end of July.

HOW TO APPLY AS A GROUP

- GROUP HUNTS:** Group applications for any number of people are accepted for all big-game species in this brochure except moose. Group applications entering the draw for deer, elk, pronghorn and bear licenses have priority based on the group member with the fewest preference points. Group members must apply for the same species, hunt code, unit, geographic restrictions, season and method of take for each choice, but may apply for a different sex. All group members must have the same hunt code choices on their applications (other than sex). Each member must list the same first-choice hunt code and the same second-, third- and/or fourth-choice hunt-codes. These choices **MUST** be in the same order on all group applications. If anyone in the group makes an application error, such as providing false proof of residency, everyone in the group is disqualified.
- CHOOSE A LEADER:** One person must be the group leader. **NEW THE GROUP LEADER MUST APPLY FIRST, by selecting "I am a group leader" on the application, prior to other group members submitting their applications. If the leader has no CID, they can create their profile online or call CPW to create one.** If there are differences in the number or order of hunt codes on the applications, the leader's choices are used.
- ENTER LEADER CID NUMBER ON ALL APPLICATIONS:** All group members must select "I am hunting in a group," and enter the group leader's CID number in the Group ID box to be entered as a group. *All group members must use the same person as the leader.*
- HOW GROUPS ARE AWARDED LICENSES:** Groups are assigned a number. If that number is selected in the draw, everyone in the group gets a license.

If the group is selected and there aren't enough licenses for everyone, the group will not get licenses. If the group includes resident and nonresident applicants and the nonresident cap has been met, the group will not get licenses. Group applications are not accepted for the leftover draw. Group members who choose the leftover draw will go through as individuals.

- PREFERENCE POINTS, REFUNDS, NOTICES:** If everyone in the group is successful for their first choice, they all get a license and their preference points drop to zero. If unsuccessful for their first choice, everyone gets a point. Licenses and notifications are sent to each individual.

DETAILED INSTRUCTIONS ALSO AVAILABLE ONLINE:
cpw.state.co.us/CPWshop

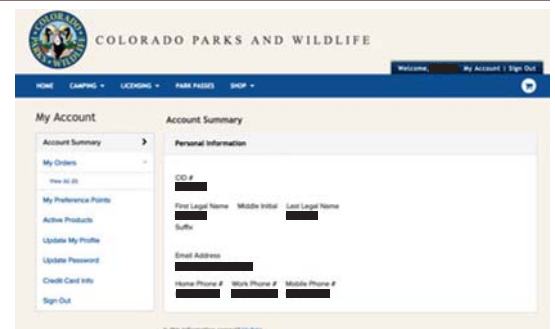
WHAT LICENSE DID YOU DRAW?

Can't wait to see what license you get in the mail? All big-game licenses will be in the mail by **JUNE 22**, but if you'd rather not wait to find out what you drew, you can find out through your online account:

- **GO ONLINE.** Log in to your account during the week of June 4–8: cpw.state.co.us/CPWshop
- **VIEW YOUR DRAW RESULTS.** You will be able to see your draw results for the last several years, as well as your current preference point levels, on your Account Summary page.

NOTE: *If you like surprises and prefer to wait until you receive your license in the mail, make sure you open it immediately and verify that all information is correct and that you are familiar with all of the restrictions related to the species and unit(s) you will be hunting.*

See if you were successful in the draw by logging into your CPW account. You can see information on the species you've applied for, if you were successful or not, the license you'll be mailed and your preference point levels.



screenshot © CPW

DEER

! ATTENTION HUNTERS: MOST LAND IS PRIVATE IN UNITS EAST OF I-25. LANDOWNER PERMISSION IS ADVISABLE BEFORE APPLYING FOR HUNTS IN THESE UNITS.



Mule deer buck © Amy Bulger, CPW

ARCHERY, MUZZLELOADER, RIFLE

NOTE: Most deer licenses are limited and available only through the draw. Over-the-counter licenses for white-tailed deer are available in certain units with lower populations. *See the map and details, page 30.*

DEER SEASON DATES	
▶ ARCHERY	AUG. 25–SEPT. 23
▶ MUZZLELOADER	SEPT. 8–16*
▶ SECOND RIFLE	OCT. 20–28
▶ THIRD RIFLE	NOV. 3–11
▶ FOURTH RIFLE	NOV. 14–18

*unless otherwise noted in the brochure tables

NEED TO KNOW

- ▶ **NEW MANDATORY CHRONIC WASTING DISEASE (CWD) TESTING IN SELECT GMUs:** In 2018, CPW will require mandatory submission of CWD test samples (heads) from all buck deer harvested during rifle seasons from select GMUs.
Hunters that harvest a buck deer in the specified hunt codes (pages 20–29) will be required to submit their deer head to a CPW submission site for testing (listed on inside front cover of this brochure). There will be no charge for mandatory testing. Get more information about where and how to submit a CWD sample: cpw.state.co.us/CWD
- ▶ **NEW FOURTH RIFLE BUCK SEASON OPEN IN GMUs 69, 84, 86, 691 & 861:** The new season runs Nov. 14–18. *See pages 26, 27 and 29.*
- ▶ **NEW PRIVATE-LAND-ONLY & LATE SEASON ANTLERLESS LICENSES IN GMU 38, 391 & 461 ARE NOW LIST C:** *See pages 25 and 28.*
- ▶ **NEW PRIVATE-LAND-ONLY HUNT BOUNDARY IN GMU 38 CHANGED:** Hunting on private land is allowed only east of Hwy. 119. *See page 25.*
- ▶ **NEW SEASON DATES FOR GMU 512 EXTENDED:** The season dates of Dec. 1–31 have been lengthened to Oct. 1–Dec. 31 for 2018. *See page 29.*

TABLE SYMBOLS

- ▶ **A PLUS (+)** in the SEX column is for hunt codes for which an average of a least six preference points are needed for a Colorado resident to draw that license. This is only an average and does not guarantee a license will be drawn. *Calculated on a 3-year period ending with the 2009 drawing.*

DEFINITIONS

- ▶ **SPECIES IDENTIFICATION PAGE.** Whitetails and mule deer. *See pages 9 and 30.*
- ▶ **BUCK (ANTLERED):** A male animal with antlers at least 5 inches long. There are no antler-point restrictions for deer.
- ▶ **DOE (ANTLERLESS):** A female animal with no antlers. “Antlerless” can also mean a young male with antlers less than 5 inches.
- ▶ **EITHER SEX:** A legal buck or doe.

HOW TO GET MORE THAN ONE DEER LICENSE

ATTENTION: You may submit **ONLY ONE** application per species each year. Additional licenses for the same species must be obtained as leftovers, over the counter or special licenses issued by CPW. Hunt tables on the following pages show whether each deer license is List A, B or C.

GET 1 LICENSE LIST A	A	▶ Check the hunt tables for List A licenses
GET UP TO 2 LIST B	A+B or B+B	<ul style="list-style-type: none"> ▶ Private-land-only antlerless licenses ▶ Private-land-only antlered tags in units 29, 38, 51, 391, 461 ▶ Over-the-counter licenses for either-sex whitetail only ▶ Either-sex whitetail only licenses for units 59, 69, 84, 581 — <i>except on Ranching for Wildlife properties</i> ▶ Whitetail-only antlerless licenses — <i>except on Ranching for Wildlife properties</i> ▶ Licenses for hunt codes D-E-089-S2-R and D-E-093-S2-R ▶ Antlerless licenses for units 15, 18, 20, 25, 26, 27, 28, 29, 30, 33, 34, 35, 36, 37, 41, 42, 43, 44, 45, 47, 181, 361, 371, 421, 444, 471 — <i>except on Ranching for Wildlife properties</i>
GET ANY NUMBER LIST C IN ADDITION TO ANY LIST A OR B LICENSES	A+B+C+C.../ B+B+C+C...	<ul style="list-style-type: none"> ▶ CPW auction or raffle licenses ▶ Game-damage, special-population-management or disease-management licenses ▶ Replacement licenses for animals that test positive for CWD ▶ Youth outreach licenses ▶ Ranching for Wildlife licenses held for youth or hunters with mobility impairments ▶ One TIPs reward program license per year <p>AVAILABLE THROUGH THE DRAW, OR AT AUTHORIZED SALES AGENTS, CPW LOCATIONS, ONLINE OR BY PHONE:</p> <ul style="list-style-type: none"> ▶ Licenses for Season Choice hunt codes: D-F-089-S2-R D-F-093-S2-R D-F-096-S5-R D-F-091-S3-R D-F-096-S3-R D-F-101-S2-R D-F-092-S3-R ▶ Licenses for hunt codes: D-F-029-P5-R D-F-056-L1-R D-F-391-P5-R D-F-038-P5-R D-F-085-P5-R D-F-481-L1-R D-F-038-L1-R D-F-104-L3-R

HOW TO GET THEM:

- ▶ **LIST A & B:** You may purchase **ONE** through the draw, or **ONE** or **BOTH** as leftover licenses, at authorized sales agents, CPW locations or online while supplies last. Additional ways to purchase List A licenses are noted above.
- ▶ **LIST C:** These are issued by CPW locations when available, unless otherwise noted in List C in this table.

PREFERENCE POINTS

To apply for a point, enter **D-P-999-99-P** as your first-choice hunt code on your application.

You can gain a preference point as a first choice on your application to use another year. You can use your second through fourth choices on the same application to apply for a license. Submit only one application per species, per year.

If you don't meet the criteria for a free preference point, your credit card on file in your account will be charged after the draw for \$40 for nonresidents (for deer, elk, pronghorn and bear), or \$30 for resident applicants (for deer or pronghorn). The \$3 application fee and \$10 Habitat Stamp fee are nonrefundable. *For more, see How Preference Points Work on page 18.*

CHRONIC WASTING DISEASE (CWD): MANDATORY TESTING IN CERTAIN GMUs FOR 2018

CHECK YOUR HUNT CODE CLOSELY to see if your hunt falls within one of these units. For more information visit: cpw.state.co.us/CWD

HUNT CODES SHADED IN GREEN:

All hunters with licenses from the hunt codes highlighted in green in the below tables are selected for mandatory CWD testing. All hunters selected for mandatory testing that harvest a buck will be required to submit their deer head to a CPW submission site for testing (listed on inside cover of this brochure). There will be no charge for mandatory testing. The selected hunt codes are found in the GMUs listed at right ▶

GMUs:

3, 4, 5, 14, 15, 18, 27, 28, 35, 36, 37, 41, 42, 45, 87, 88, 89, 90, 91, 92, 94, 95, 96, 181, 214, 301, 361, 371, 421, 441 and 951

RANCHING FOR WILDLIFE — LIMITED LICENSES

Colorado residents only. Hunting rules differ for every ranch. All legal methods of take are permitted, except when specifically restricted. Read ranch rules at cpw.state.co.us/RFW before applying.

RANCH/ UNITS	DATES	SEX	HUNT CODES	LIST
BIG GULCH RANCH 3, 4, 214, 301, 441	Dec. 1–10	Buck	D-M-441-W1-R	A
	Oct. 13–17	Doe	D-F-441-W1-R	A
BLUE SAGE RANCH 3, 4, 214, 301, 441	Nov. 17–Dec. 5	Either	D-E-214-W2-R	A
	Nov. 17–21	Doe	D-F-214-W2-R	A
BORD GULCH RANCH 3, 301	Nov. 24–28	Doe	D-F-214-W4-R	A
	Oct. 13–22	Buck	D-M-301-W2-R	A
BUFFALO HORN RANCH 11, 211	Oct. 25–Nov. 3	Doe	D-F-301-W2-R	A
	Oct. 24–Nov. 2	Either	D-E-011-W1-R	A
BURNS HOLE RANCH 25, 26, 35		Doe	D-F-011-W1-R	A
	Dec. 1–16	Either	D-E-025-W1-R	A
CROSS MOUNTAIN RANCH 12, 13, 131, 231	Dec. 6–16	Doe	D-F-025-W1-R	A
	Aug. 27–Sept. 5	Either	D-E-012-W1-R	A
DEAKINS RANCH 301		Doe	D-F-012-W1-R	A
	Oct. 24–28	Buck	D-M-301-W1-R	A
ELK SPRINGS RANCH 11	Nov. 24–28	Doe	D-F-301-W1-R	A
	Oct. 24–28	Doe	D-F-301-W3-R	A
	Nov. 24–28	Doe	D-F-301-W3-R	A
FOUR MILE RANCH 3, 4	Oct. 1–10	Either	D-E-011-W2-R	A
	Oct. 6–15	Either	D-E-003-W2-R	A
		Doe	D-F-003-W2-R	A

RANCH/ UNITS	DATES	SEX	HUNT CODES	LIST
HILL RANCH 851	Nov. 19–28	Buck	D-M-851-W1-R	A
KIOWA CREEK RANCH 104, 105, 110 Plains	Dec. 1–11	Either	D-E-104-W1-R	A
		Doe	D-F-104-W1-R	A
LK RANCH 23	Oct. 12–16	Either	D-E-023-W1-R	A
	Nov. 24–28	Doe	D-F-023-W1-R	A
MORGAN CREEK RANCH 211	Dec. 1–10	Doe	D-F-023-W1-R	A
	Nov. 1–5	Either	D-E-211-W1-R	A
	Nov. 30–Dec. 4	Either	D-E-211-W1-R	A
PINON MESA RANCH 40	Nov. 1–5	Doe	D-F-211-W1-R	A
	Nov. 30–Dec. 4	Doe	D-F-211-W1-R	A
PURGATOIRE RANCH 136, 143, 147 Plains	Oct. 5–14	Buck	D-M-040-W1-R	A
	Oct. 19–28	Buck	D-M-136-W2-R	A
RIMROCK RANCH 140, 143, 147 Plains	Oct. 12–21	Doe	D-F-136-W2-R	A
	Oct. 20–29	Buck	D-M-140-W1-R	A
SNAKE RIVER RANCH 4, 5, 441	Oct. 20–29	Either	D-E-004-W1-R	A
	Oct. 20–24	Doe	D-F-004-W1-R	A
	Oct. 25–29	Doe	D-F-004-W2-R	A
	Dec. 8–12	Doe	D-F-004-W3-R	A

RANCH/ UNITS	DATES	SEX	HUNT CODES	LIST
TERCIO RANCH 851	Oct. 17–21	Buck	D-M-851-W2-R	A
	Oct. 24–28	Buck	D-M-851-W2-R	A
THREE FORKS RANCH 5	Oct. 24–Nov. 23	Buck	D-M-005-W1-R	A
	Aug. 25–Sept. 6	Doe	D-F-005-W1-R	A
THREE SPRINGS RANCH 10	Oct. 6–10	Buck	D-M-010-W1-R	A
	Oct. 27–31	Buck	D-M-010-W1-R	A
TRINCHERA RANCH 83	Oct. 17–21	Buck	D-M-083-W1-R	A
	Nov. 7–11	Buck	D-M-083-W1-R	A
	Oct. 17–21	Doe	D-F-083-W1-R	A
	Nov. 7–11	Doe	D-F-083-W1-R	A
TWIN PEAKS RANCH 85	Nov. 7–11	Doe	D-F-083-W1-R	A
	Nov. 1–10	Buck	D-M-085-W1-R	A
VISINTAINER RANCH 3, 4, 301	Oct. 6–15	Either	D-E-003-W1-R	A
	Oct. 12–16	Doe	D-F-003-W1-R	A
	Dec. 15–24	Either	D-E-003-W3-R	A
WOLF MOUNTAIN RANCH 214, 441	Aug. 25–Sept. 3	Either	D-E-214-W1-R	A
		Doe	D-F-214-W1-R	A

NOTE: Twenty percent of cow licenses are awarded in a separate public drawing. Applications are accepted 9 a.m.–noon on the second Wednesday in August at the San Luis Fire House, San Luis, CO. Drawing is at 1 p.m. Hunters must apply in person. Colorado residents only. Do not buy another List A license before the drawing.

ARCHERY — LIMITED LICENSES

UNIT	VALID UNITS	DATES	SEX	HUNT CODE	LIST
1	1	Aug. 25–Sept. 23	Buck	D-M-001-01-A	A
2	2	Aug. 25–Sept. 23	Buck	D-M-002-01-A	A
3	3, 4, 5, 14, 214, 301, 441	Aug. 25–Sept. 23	Either	D-E-003-01-A	A
4	3, 4, 5, 14, 214, 301, 441	Aug. 25–Sept. 23	Either	D-E-003-01-A	A
			4, 13, 301 private land only	Buck	D-M-004-P5-A
			Doe	D-F-004-P5-A	B
			4, 13, 301 Only huntable in the following portions of these townships, ranges and sections that are NOT within Craig city limits: T6N R90W Sect. 5–6; T6N R91W Sect. 1–3; T7N R90W Sect. 29–32; T7N R91W Sect. 25–27, 34, 36.		
5	see unit 3				
6	6, 16, 17, 161, 171	Aug. 25–Sept. 23	Buck	D-M-006-01-A	A

UNIT	VALID UNITS	DATES	SEX	HUNT CODE	LIST
7	7, 8, 9, 19, 191	Aug. 25–Sept. 23	Either	D-E-007-01-A	A
8	see unit 7				
9	see unit 7				
10	10	Aug. 25–Sept. 23	Buck+	D-M-010-01-A	A
11	11, 13, 22, 131, 211, 231 and private land in 12, 23, 24	Aug. 25–Sept. 23	Either	D-E-011-01-A	A
			11, 13, 22, 131, 211, 231 and private land in 12, 23, 24	Either	D-E-011-01-A
12	12, 23, 24	Aug. 25–Sept. 23	Either	D-E-011-01-A	A
			12, 23, 24	Either	D-E-012-01-A
			23 N of White River; 24 N of north fork of White River.		

UNIT	VALID UNITS	DATES	SEX	HUNT CODE	LIST
13	4, 13, 301 private land only	Aug. 15–Sept. 30	Buck	D-M-004-P5-A	A
			Doe	D-F-004-P5-A	B
			4, 13, 301 Only huntable in the following portions of these townships, ranges and sections that are NOT within Craig city limits: T6N R90W Sect. 5–6; T6N R91W Sect. 1–3; T7N R90W Sect. 29–32; T7N R91W Sect. 25–27, 34, 36.		
13	11, 13, 22, 131, 211, 231 and private land in 12, 23, 24	Aug. 25–Sept. 23	Either	D-E-011-01-A	A
14	see unit 3				
15	15	Aug. 25–Sept. 23	Either	D-E-015-01-A	A
16	see unit 6				
17	see unit 6				
18	18, 27, 28, 37, 181, 371	Aug. 25–Sept. 23	Either	D-E-018-01-A	A

ARCHERY — LIMITED LICENSES

UNIT	VALID UNITS	DATES	SEX	HUNT CODE	LIST	UNIT	VALID UNITS	DATES	SEX	HUNT CODE	LIST	UNIT	VALID UNITS	DATES	SEX	HUNT CODE	LIST
19	see unit 7					62	62	Aug. 25–Sept. 23	Buck	D-M-062-01-A	A	103	103	Oct. 1–26 Nov. 7–30 Dec. 15–31	Either	D-E-103-01-A	A
20	20	Aug. 25–Sept. 23	Either	D-E-020-01-A	A	63	63	Aug. 25–Sept. 23	Buck	D-M-063-01-A	A	104 Plains	104, 105, 106	Oct. 1–26 Nov. 7–30 Dec. 15–31	Either	D-E-104-01-A	A
21	21, 30	Aug. 25–Sept. 23	Buck	D-M-021-01-A	A	64	64, 65	Aug. 25–Sept. 23	Buck	D-M-064-01-A	A			104 Landowner permission is advisable before applying. Most land is private.			
22	see unit 11					65	see unit 64					105 Plains	see unit 104				
23	11, 13, 22, 131, 211, 231 and private land in 12, 23, 24	Aug. 25–Sept. 23	Either	D-E-011-01-A	A	66	66	Aug. 25–Sept. 23	Buck	D-M-066-01-A	A	106 Plains	see unit 104				
	12, 23, 24	Aug. 25–Sept. 23	Either	D-E-012-01-A	A	67	67	Aug. 25–Sept. 23	Buck	D-M-067-01-A	A	107 Plains	107	Oct. 1–26 Nov. 7–30 Dec. 15–31	Either	D-E-107-01-A	A
	23 N of White River; 24 N of north fork of White River. 23, 24 23 S of White River; 24 S of north fork of White River.	Aug. 25–Sept. 23	Either	D-E-023-01-A	A	68	68, 681, 682	Aug. 25–Sept. 23	Buck	D-M-068-01-A	A	109 Plains	109	Oct. 1–26 Nov. 7–30 Dec. 15–31	Either	D-E-109-01-A	A
24	see unit 23					69	69, 84, 86, 691, 861	Aug. 25–Sept. 23	Either	D-E-069-01-A	A	110 Plains	110, 111, 118, 119, 123, 124	Oct. 1–26 Nov. 7–Dec. 31	Either	D-E-110-02-A	A
25	25, 26	Aug. 25–Sept. 23	Either	D-E-025-01-A	A	70	70	Aug. 25–Sept. 23	Buck	D-M-070-01-A	A	111 Plains	see unit 110				
26	see unit 25					71	71, 711	Aug. 25–Sept. 23	Buck	D-M-071-01-A	A	112 Plains	112, 113, 114, 115, 120, 121	Oct. 1–26 Nov. 7–Dec. 31	Either	D-E-112-02-A	A
27	see unit 18					72	72, 73	Aug. 25–Sept. 23	Buck	D-M-072-01-A	A	113 Plains	see unit 112				
28	see unit 18					73	see unit 72					114 Plains	see unit 112				
29	29	Aug. 25–Sept. 23	Either	D-E-029-01-A	A	74	74	Aug. 25–Sept. 23	Buck	D-M-074-01-A	A	115 Plains	see unit 112				
30	21, 30	Aug. 25–Sept. 23	Buck	D-M-021-01-A	A	75	75, 751	Aug. 25–Sept. 23	Either	D-E-075-01-A	A	116 Plains	116, 117	Oct. 1–26 Nov. 7–30 Dec. 15–31	Either	D-E-116-01-A	A
	30 private land only	Aug. 25–Oct. 31	Either	D-E-030-P5-A	A	76	76	Aug. 25–Sept. 23	Buck	D-M-076-01-A	A	117 Plains	see unit 116				
	30 S of Highline Canal, E of West Salt Creek.		Doe	D-F-030-P5-A	B	77	77, 78, 771	Aug. 25–Sept. 23	Either	D-E-077-01-A	A	118 Plains	see unit 110				
31	31, 32	Aug. 25–Sept. 23	Either	D-E-031-01-A	A	78	see unit 77					119 Plains	see unit 110				
32	see unit 31					79	79, 791	Aug. 25–Sept. 23	Buck	D-M-079-01-A	A	120 Plains	see unit 112				
33	33	Aug. 25–Sept. 23	Either	D-E-033-01-A	A	80	80, 81	Aug. 25–Sept. 23	Buck	D-M-080-01-A	A	121 Plains	see unit 112				
34	34	Aug. 25–Sept. 23	Either	D-E-034-01-A	A	81	see unit 80					122 Plains	122, 125, 126, 127, 130, 132, 137, 138, 139, 146	Oct. 1–26 Nov. 7–30 Dec. 15–31	Either	D-E-122-01-A	A
35	35, 36, 45, 361	Aug. 25–Sept. 23	Either	D-E-035-01-A	A	82	82	Aug. 25–Sept. 23	Buck	D-M-082-01-A	A	123 Plains	see unit 110				
36	see unit 35					83	83 private land only	Aug. 25–Sept. 23	Buck	D-M-083-P1-A	A	124 Plains	see unit 110				
37	see unit 18					84	see unit 69					125 Plains	see unit 122				
38	38	Aug. 25–Sept. 23	Either	D-E-038-01-A	A	85	85, 851 Except Bosque del Oso SWA	Aug. 25–Sept. 23	Buck	D-M-085-01-A	A	126 Plains	see unit 122				
39	39, 46	Aug. 25–Sept. 23	Either	D-E-039-01-A	A	86	see unit 69					127 Plains	see unit 122				
40	40	Aug. 25–Sept. 23	Buck	D-M-040-01-A	A	87 Plains	87, 88, 89, 90, 95	Oct. 1–26 Nov. 7–30 Dec. 15–31	Either	D-E-087-01-A	A	128 Plains	128, 133, 134, 135	Oct. 1–26 Nov. 7–Dec. 31	Either	D-E-128-02-A	A
	40 Landowner permission is advisable before applying. Most land is private.																
41	41, 42, 421	Aug. 25–Sept. 23	Either	D-E-041-01-A	A	88 Plains	see unit 87					129 Plains	129	Oct. 1–26 Nov. 7–30 Dec. 15–31	Either	D-E-129-01-A	A
	41 private land only	Aug. 25–Dec. 31	Either	D-E-041-P5-A	A	89 Plains	see unit 87					130 Plains	see unit 122				
	41 Hunting area bounded on N by Colorado River, on E by Orchard Mesa Canal and 38 Rd., on S by #2 Orchard Mesa Canal, on W by 28 Road alignment.		Doe	D-F-041-P5-A	B	90 Plains	see unit 87					131 Plains	see unit 11				
42	see unit 41					91 Plains	91	Oct. 1–26 Nov. 7–30 Dec. 15–31	Either	D-E-091-01-A	A	132 Plains	see unit 122				
43	43, 47, 471	Aug. 25–Sept. 23	Either	D-E-043-01-A	A	92 Plains	92	Oct. 1–26 Nov. 7–30 Dec. 15–31	Either	D-E-092-01-A	A	133 Plains	see unit 128				
	NEW 43 New camping permit required for Conundrum Hot Springs area of Maroon Bells-Snowmass Wilderness; see page 1, What's New: 2018.					93 Plains	93, 97, 98, 100	Oct. 1–26 Nov. 7–30 Dec. 15–31	Either	D-E-093-01-A	A	134 Plains	see unit 122				
44	44	Aug. 25–Sept. 23	Either	D-E-044-01-A	A	94 Plains	94, 951	Oct. 1–26 Nov. 7–30 Dec. 15–31	Either	D-E-094-01-A	A	135 Plains	see unit 122				
45	see unit 35					95 Plains	see unit 87					136 Plains	see unit 122				
46	see unit 39					96 Plains	96	Oct. 1–26 Nov. 7–30 Dec. 15–31	Either	D-E-096-01-A	A	137 Plains	see unit 122				
47	see unit 43					97 Plains	see unit 93					138 Plains	see unit 122				
48	48, 56, 481, 561	Aug. 25–Sept. 23	Either	D-E-048-01-A	A	98 Plains	see unit 93					139 Plains	see unit 122				
49	49, 57, 58, 581	Aug. 25–Sept. 23	Either	D-E-049-01-A	A	99 Plains	99	Oct. 1–26 Nov. 7–30 Dec. 15–31	Either	D-E-099-01-A	A	140 Plains	see unit 122				
50	50, 500, 501	Aug. 25–Sept. 23	Either	D-E-050-01-A	A	100 Plains	see unit 93					141 Plains	see unit 122				
51	51	Aug. 25–Sept. 23	Either	D-E-051-01-A	A	101 Plains	101, 102	Oct. 1–26 Nov. 7–30 Dec. 15–31	Either	D-E-101-01-A	A	142 Plains	see unit 122				
52	52, 411, 521	Aug. 25–Sept. 23	Buck	D-M-052-01-A	A	102 Plains	see unit 101					143 Plains	see unit 128				
53	53	Aug. 25–Sept. 23	Buck	D-M-053-01-A	A												
54	54	Aug. 25–Sept. 23	Buck	D-M-054-01-A	A												
55	55	Aug. 25–Sept. 23	Buck	D-M-055-01-A	A												
56	see unit 48																
57	see unit 49																
58	see unit 49																
59	59, 511, 591	Aug. 25–Sept. 23	Buck	D-M-059-01-A	A												
60	60	Aug. 25–Sept. 23	Buck	D-M-060-01-A	A												
61	61	Aug. 25–Sept. 23	Buck	D-M-061-01-A	A												

ARCHERY — LIMITED LICENSES

UNIT	VALID UNITS	DATES	SEX	HUNT CODE	LIST
134 Plains	see unit 128				
135 Plains	see unit 128				
136 Plains	136, 141, 147	Oct. 1–26 Nov. 7–30 Dec. 15–31	Either	D-E-136-01-A	A
137 Plains	see unit 122				
138 Plains	see unit 122				
139 Plains	see unit 122				
140	140	Aug. 25–Sept. 23	Buck	D-M-140-01-A	A
141 Plains	see unit 136				
142 Plains	142	Oct. 1–Nov. 30 Dec. 15–31	Either	D-E-142-02-A	A
143 Plains	143, 144, 145	Oct. 1–26 Nov. 7–30 Dec. 15–31	Either	D-E-143-01-A	A
144 Plains	see unit 143				
145 Plains	see unit 143				

UNIT	VALID UNITS	DATES	SEX	HUNT CODE	LIST
146 Plains	see unit 122				
147 Plains	see unit 136				
161	see unit 6				
171	see unit 6				
181	see unit 18				
191	see unit 7				
201	201	Aug. 25–Sept. 23	Buck	D-M-201-01-A	A
211	see unit 11				
214	see unit 3				
231	see unit 11				
301	see unit 4				
361	see unit 35				
371	see unit 18				
391	■391, 461	Aug. 25–Sept. 23	Either	D-E-391-01-A	A
391	■391, 461 <i>Landowner permission is advisable before applying. Most land is private.</i>				
411	see unit 52				
421	see unit 42				
441	see unit 3				
444	444	Aug. 25–Sept. 23	Either	D-E-444-01-A	A
461	see unit 391				
471	see unit 43				

UNIT	VALID UNITS	DATES	SEX	HUNT CODE	LIST
481	see unit 48				
500	see unit 50				
501	see unit 50				
511	see unit 59				
521	see unit 52				
551	551	Aug. 25–Sept. 23	Buck	D-M-551-01-A	A
561	see unit 48				
581	see unit 49				
591	see unit 59				
681	see unit 68				
682	see unit 68				
691	see unit 69				
711	see unit 71				
741	741	Aug. 25–Sept. 23	Either	D-E-741-01-A	A
751	see unit 75				
771	see unit 77				
791	see unit 79				
851	85, 851 Except Bosque del Oso SWA	Aug. 25–Sept. 23	Buck	D-M-085-01-A	A
851	851 Bosque del Oso SWA only	Aug. 25–Sept. 23	Buck	D-M-851-01-A	A
861	see unit 69				
951	see unit 94				

MUZZLELOADER — LIMITED LICENSES

UNIT	VALID UNITS	DATES	SEX	HUNT CODE	LIST
1	1	Sept. 8–16	Buck	D-M-001-01-M	A
2	2	Sept. 8–16	Buck +	D-M-002-01-M	A
3	3, 4, 5, 14, 214, 301, 441	Sept. 8–16	Buck	D-M-003-01-M	A
			Doe	D-F-003-01-M	A
4	see unit 3				
5	see unit 3				
6	6, 16, 17, 161, 171	Sept. 8–16	Buck	D-M-006-01-M	A
7	7, 8, 9, 19, 191	Sept. 8–16	Buck	D-M-007-01-M	A
			Doe	D-F-007-01-M	A
8	see unit 7				
9	see unit 7				
10	10	Sept. 8–16	Buck	D-M-010-01-M	A
11	11, 13, 22, 131, 211, 231 and private land in 12, 23, 24	Sept. 8–16	Buck	D-M-011-01-M	A
			Doe	D-F-011-01-M	A
12	11, 13, 22, 131, 211, 231 and private land in 12, 23, 24	Sept. 8–16	Buck	D-M-011-01-M	A
			Doe	D-F-011-01-M	A
	12, ■23, ■24	Sept. 8–16	Buck	D-M-012-01-M	A
		Sept. 8–16	Doe	D-F-012-01-M	A
	■23 N of White River; 24 N of north fork of White River.				
13	see unit 11				
14	see unit 3				
15	15	Sept. 8–16	Buck	D-M-015-01-M	A
			Doe	D-F-015-01-M	B
16	see unit 6				
17	see unit 6				
18	18, 27, 28, 37, 181, 371	Sept. 8–16	Buck	D-M-018-01-M	A
			Doe	D-F-018-01-M	B

UNIT	VALID UNITS	DATES	SEX	HUNT CODE	LIST
19	see unit 7				
20	20	Sept. 8–16	Buck	D-M-020-01-M	A
			Doe	D-F-020-01-M	B
21	21, 30	Sept. 8–16	Buck	D-M-021-01-M	A
22	see unit 11				
	11, 13, 22, 131, 211, 231 and private land in 12, 23, 24	Sept. 8–16	Buck	D-M-011-01-M	A
			Doe	D-F-011-01-M	A
23	12, ■23, ■24	Sept. 8–16	Buck	D-M-012-01-M	A
			Doe	D-F-012-01-M	A
	■23 N of White River; 24 N of north fork of White River.				
	■23, ■24	Sept. 8–16	Buck	D-M-023-01-M	A
			Doe	D-F-023-01-M	A
	■23 S of White River; 24 S of north fork of White River.				
24	see unit 23				
25	25, 26	Sept. 8–16	Buck	D-M-025-01-M	A
			Doe	D-F-025-01-M	B
26	see unit 25				
27	see unit 18				
28	see unit 18				
29	29	Sept. 8–16	Buck	D-M-029-01-M	A
			Doe	D-F-029-01-M	B
30	see unit 21				
31	31, 32	Sept. 8–16	Buck	D-M-031-01-M	A
32	see unit 31				
33	33	Sept. 8–16	Buck	D-M-033-01-M	A
			Doe	D-F-033-01-M	B
34	34	Sept. 8–16	Buck	D-M-034-01-M	A
			Doe	D-F-034-01-M	B
35	35, 36, 45, 361	Sept. 8–16	Buck	D-M-035-01-M	A
			Doe	D-F-035-01-M	B
36	see unit 35				
37	see unit 18				

UNIT	VALID UNITS	DATES	SEX	HUNT CODE	LIST
38	38	Sept. 8–16	Buck	D-M-038-01-M	A
			Doe	D-F-038-01-M	B
39	39, 46	Sept. 8–16	Buck	D-M-039-01-M	A
			Doe	D-F-039-01-M	A
40	40	Sept. 8–16	Buck	D-M-040-01-M	A
	■40 <i>Landowner permission is advisable before applying. Most land is private.</i>				
41	41, 42, 421	Sept. 8–16	Buck	D-M-041-01-M	A
			Doe	D-F-041-01-M	B
42	see unit 41				
	43, 47, 471 youth only	Sept. 8–16	Doe	D-F-043-K1-M	B
■43	43, 47, 471	Sept. 8–16	Buck	D-M-043-01-M	A
			Doe	D-F-043-01-M	B
	NEW ■43 <i>New camping permit required for Conundrum Hot Springs area of Maroon Bells-Snowmass Wilderness; see page 1, What's New.</i>				
44	44	Sept. 8–16	Buck	D-M-044-01-M	A
			Doe	D-F-044-01-M	B
45	see unit 35				
46	see unit 39				
47	see unit 43				
48	48, 56, 481, 561	Sept. 8–16	Buck	D-M-048-01-M	A
			Doe	D-F-048-01-M	A
49	49, 57, 58, 581	Sept. 8–16	Buck	D-M-049-01-M	A
			Doe	D-F-049-01-M	A
50	50, 500, 501	Sept. 8–16	Buck	D-M-050-01-M	A
51	51	Sept. 8–16	Buck	D-M-051-01-M	A
			Doe	D-F-051-01-M	A
52	52, 411, 521	Sept. 8–16	Buck	D-M-052-01-M	A
53	53	Sept. 8–16	Buck	D-M-053-01-M	A
54	54	Sept. 8–16	Buck	D-M-054-01-M	A
55	55	Sept. 8–16	Buck	D-M-055-01-M	A
56	see unit 48				
57	see unit 49				
58	see unit 49				
59	59, 511, 591	Sept. 8–16	Buck	D-M-059-01-M	A
			Doe	D-F-059-01-M	A

RIFLE — LIMITED LICENSES

UNIT	VALID UNITS	DATES	SEX	HUNT CODE	LIST
1	1	Oct. 20–28	Buck	D-M-001-02-R	A
		Nov. 3–11	Buck+	D-M-001-03-R	A
2	2	Oct. 20–28	Buck+	D-M-002-02-R	A
		Nov. 3–11	Buck+	D-M-002-03-R	A
3	3, 301	Oct. 20–28	Buck	D-M-003-02-R	A
		Nov. 3–11	Buck	D-M-003-03-R	A
		Nov. 14–18	Buck	D-M-003-04-R	A
	3, 4, 5, 14, 214, 301, 441 <i>private land only</i>	Oct. 20–28	Either	D-E-003-P2-R	A
		Nov. 3–11	Either	D-E-003-P3-R	A
4	4, 14, 214, 441	Oct. 20–28	Buck	D-M-004-02-R	A
		Nov. 3–11	Buck	D-M-004-03-R	A
		Nov. 14–18	Buck	D-M-004-04-R	A
	3, 4, 5, 14, 214, 301, 441 <i>private land only</i>	Oct. 20–28	Either	D-E-003-P2-R	A
Nov. 3–11		Either	D-E-003-P3-R	A	
5	5	Oct. 20–28	Buck	D-M-005-02-R	A
		Oct. 20–28	Doe	D-F-005-02-R	A
		Nov. 3–11	Buck	D-M-005-03-R	A
		Nov. 3–11	Doe	D-F-005-03-R	A
	3, 4, 5, 14, 214, 301, 441 <i>private land only</i>	Oct. 20–28	Either	D-E-003-P2-R	A
Nov. 3–11		Either	D-E-003-P3-R	A	
6	6, 7 <i>Rawah Wilderness</i>	Sept. 1–9 <i>Early</i>	Buck	D-M-006-E1-R	A
		<i>#6 above 10,000 ft; #7 within Rawah Wilderness only.</i>			
	6	Sept. 24–Oct. 2 <i>Early</i>	Buck	D-M-006-E2-R	A
		Oct. 20–28	Buck	D-M-006-02-R	A
		Nov. 3–11	Buck	D-M-006-03-R	A
6, 16, 17, 161, 171	Nov. 14–18	Buck	D-M-006-04-R	A	
7	7, 8	Sept. 1–9 <i>Early</i>	Buck	D-M-006-E1-R	A
		<i>#6 above 10,000 ft; #7 within Rawah Wilderness only.</i>			
	7, 8	Oct. 20–28	Buck	D-M-007-02-R	A
		Nov. 3–11	Buck	D-M-007-03-R	A
		Nov. 14–18	Buck	D-M-007-04-R	A
8	7, 8	Oct. 20–28	Buck	D-M-007-02-R	A
		Nov. 3–11	Buck	D-M-007-03-R	A
	7, 8	Nov. 14–18	Buck	D-M-007-04-R	A
		Oct. 20–28	Buck	D-M-009-02-R	A
		Oct. 20–28	Doe	D-F-009-02-R	A
9	#9, 19, 191	Nov. 3–11	Buck	D-M-009-03-R	A
		Nov. 3–11	Doe	D-F-009-03-R	A
		Nov. 14–18	Buck	D-M-009-04-R	A
	#9 <i>private land only</i>	Sept. 1–Nov. 30 <i>Late</i>	Doe	D-F-009-P5-R	B
<i>#9 Landowner permission is advisable before applying. Most land is private.</i>					
10	10	Oct. 20–28	Buck	D-M-010-02-R	A
		Nov. 3–11	Buck	D-M-010-03-R	A

UNIT	VALID UNITS	DATES	SEX	HUNT CODE	LIST
11	11, 211	Oct. 20–28	Buck	D-M-011-02-R	A
		Nov. 3–11	Doe	D-F-011-02-R	A
			Buck	D-M-011-03-R	A
		Nov. 14–18	Buck	D-M-011-04-R	A
	11, 12, 13, 22, 23, 24, 211 <i>private land only</i>	Oct. 20–28	Either	D-E-011-P2-R	A
12	12, 24, 25, 26, 231 <i>Flattops Wilderness</i>	Sept. 1–9 <i>Early</i>	Buck	D-M-012-E1-R	A
		Oct. 20–28	Buck	D-M-012-02-R	A
		Nov. 3–11	Buck	D-M-012-03-R	A
	12, 13, 23, 24	Nov. 14–18	Buck	D-M-012-04-R	A
		11, 12, 13, 22, 23, 24, 211 <i>private land only</i>	Oct. 20–28	Either	D-E-011-P2-R
13	12, 13, 23, 24	Oct. 20–28	Buck	D-M-012-02-R	A
		Nov. 3–11	Buck	D-M-012-03-R	A
			Doe	D-F-012-03-R	A
	11, 12, 13, 22, 23, 24, 211 <i>private land only</i>	Nov. 14–18	Buck	D-M-012-04-R	A
		Oct. 20–28	Either	D-E-011-P2-R	A
14	14, 16, 161 <i>Mt. Zirkel Wilderness</i>	Sept. 1–9 <i>Early</i>	Buck	D-M-014-E1-R	A
		Oct. 20–28	Buck	D-M-004-02-R	A
		Nov. 3–11	Buck	D-M-004-03-R	A
	4, 14, 214, 441	Nov. 14–18	Buck	D-M-004-04-R	A
		3, 4, 5, 14, 214, 301, 441 <i>private land only</i>	Oct. 20–28	Either	D-E-003-P2-R
15	15	Oct. 20–28	Buck	D-M-015-02-R	A
		Nov. 3–11	Doe	D-F-015-02-R	B
			Buck	D-M-015-03-R	A
	15 <i>private land only</i>	Nov. 14–18	Buck	D-M-015-04-R	A
		Oct. 20–28	Either	D-E-015-P2-R	A
16	14, 16, 161 <i>Mt. Zirkel Wilderness</i>	Sept. 1–9 <i>Early</i>	Buck	D-M-014-E1-R	A
		Sept. 24–Oct. 2 <i>Early</i>	Buck	D-M-016-E1-R	A
		Oct. 20–28	Buck	D-M-016-02-R	A
	16	Nov. 3–11	Buck	D-M-016-03-R	A
		6, 16, 17, 161, 171	Nov. 14–18	Buck	D-M-006-04-R
17	17	Sept. 24–Oct. 2 <i>Early</i>	Buck	D-M-017-E1-R	A
		Oct. 20–28	Buck	D-M-017-02-R	A
		Nov. 3–11	Buck	D-M-017-03-R	A
	6, 16, 17, 161, 171	Nov. 14–18	Buck	D-M-006-04-R	A

UNIT	VALID UNITS	DATES	SEX	HUNT CODE	LIST
18	18, 28, 37, 371	Oct. 20–28	Buck	D-M-018-02-R	A
		Nov. 3–11	Doe	D-F-018-02-R	B
			Buck	D-M-018-03-R	A
		Nov. 14–18	Buck	D-M-018-04-R	A
	18, 27, 28, 37, 181, 371 <i>private land only</i>	Oct. 20–28	Either	D-E-018-P2-R	A
19	#9, 19, 191	Oct. 20–28	Buck	D-M-009-02-R	A
		Nov. 3–11	Doe	D-F-009-02-R	A
			Buck	D-M-009-03-R	A
		Nov. 14–18	Buck	D-M-009-04-R	A
	<i>#9 Landowner permission is advisable before applying. Most land is private.</i>				
20	20	Oct. 20–28	Buck	D-M-020-02-R	A
		Nov. 3–11	Doe	D-F-020-02-R	B
			Buck	D-M-020-03-R	A
	20 <i>private land only</i>	Nov. 14–18	Buck	D-M-020-04-R	A
		Oct. 20–Nov. 30 <i>Late</i>	Buck	D-M-020-P5-R	A
21	21	Sept. 1–Nov. 30 <i>Late</i>	Doe	D-F-020-P5-R	B
		Oct. 20–28	Buck	D-M-021-02-R	A
			Buck+	D-M-021-03-R	A
	22	Oct. 20–28	Buck	D-M-022-02-R	A
		Nov. 3–11	Buck	D-M-022-03-R	A
22	11, 12, 13, 22, 23, 24, 211 <i>private land only</i>	Nov. 3–11	Doe	D-F-022-02-R	A
		Nov. 14–18	Buck	D-M-022-03-R	A
			Buck	D-M-022-04-R	A
	11, 12, 13, 22, 23, 24, 211 <i>private land only</i>	Oct. 20–28	Either	D-E-011-P2-R	A
		Nov. 3–11	Either	D-E-011-P3-R	A
23	12, 13, 23, 24	Oct. 20–28	Buck	D-M-012-02-R	A
		Nov. 3–11	Doe	D-F-012-02-R	A
			Buck	D-M-012-03-R	A
	11, 12, 13, 22, 23, 24, 211 <i>private land only</i>	Nov. 14–18	Buck	D-M-012-04-R	A
		Oct. 20–28	Either	D-E-011-P2-R	A
24	12, 24, 25, 26, 231 <i>Flattops Wilderness</i>	Sept. 1–9 <i>Early</i>	Buck	D-M-012-E1-R	A
		Oct. 20–28	Buck	D-M-012-02-R	A
		Nov. 3–11	Buck	D-M-012-03-R	A
	11, 12, 13, 22, 23, 24, 211 <i>private land only</i>	Nov. 14–18	Buck	D-M-012-04-R	A
		Oct. 20–28	Either	D-E-011-P2-R	A
9	11, 12, 13, 22, 23, 24, 211 <i>private land only</i>	Nov. 3–11	Either	D-E-011-P3-R	A
		Oct. 20–28	Buck	D-M-012-02-R	A
			Doe	D-F-012-02-R	A
	Nov. 3–11	Either	D-E-011-P3-R	A	

RIFLE — LIMITED LICENSES

UNIT	VALID UNITS	DATES	SEX	HUNT CODE	LIST	
25	12, 24, 25, 26, 231 Flattops Wilderness	Sept. 1–9 Early	Buck	D-M-012-E1-R	A	
			Doe	D-F-012-E1-R	B	
	25, 26	Oct. 20–28	Buck	D-M-025-02-R	A	
			Doe	D-F-025-02-R	B	
			Buck	D-M-025-03-R	A	
			Doe	D-F-025-03-R	B	
	25, 26 private land only	Nov. 14–18	Buck	D-M-025-04-R	A	
Doe			D-F-025-04-R	B		
26	see unit 25	Oct. 20–28	Either	D-E-025-P2-R	A	
		Nov. 3–11	Either	D-E-025-P3-R	A	
27	27, 181	Oct. 20–28	Buck	D-M-027-02-R	A	
			Doe	D-F-027-02-R	B	
		Nov. 3–11	Buck	D-M-027-03-R	A	
			Doe	D-F-027-03-R	B	
	18, 27, 28, 37, 181, 371 private land only	Oct. 20–28	Either	D-E-018-P2-R	A	
			Nov. 3–11	Either	D-E-018-P3-R	A
				Oct. 20–28	Either	D-E-018-P2-R
28	see unit 18	Nov. 3–11	Either	D-E-018-P3-R	A	
		Nov. 14–18	Either	D-E-018-P3-R	A	
29	29	Oct. 20–28	Buck	D-M-029-02-R	A	
			Doe	D-F-029-02-R	B	
		Nov. 3–11	Buck	D-M-029-03-R	A	
			Doe	D-F-029-03-R	B	
	29 private land only	Oct. 20–Nov. 30 Late	Buck	D-M-029-04-R	A	
			Doe	D-F-029-04-R	B	
			Sept. 1–Nov. 30 Late	Buck	D-M-029-P5-R	B
30	30	Oct. 20–28	Either	D-E-029-P5-R	C	
		Nov. 14–18	Either	D-E-029-P5-R	C	
30	30	Oct. 20–28	Buck	D-M-030-02-R	A	
			Doe	D-F-030-02-R	B	
	Nov. 3–11	Buck	D-M-030-03-R	A		
		Doe	D-F-030-03-R	B		
31	31, 32	Oct. 20–28	Buck	D-M-031-02-R	A	
			Doe	D-F-031-02-R	B	
	31, 32 private land only	Oct. 20–28	Buck	D-M-031-P2-R	A	
			Doe	D-F-031-P2-R	B	
32	32	Oct. 20–28	Buck	D-M-033-02-R	A	
			Doe	D-F-033-02-R	B	
			Nov. 3–11	Buck	D-M-033-03-R	A
	33 private land only	33	Nov. 14–18	Buck	D-M-033-04-R	A
				Doe	D-F-033-04-R	B
			Oct. 20–28	Buck	D-M-033-P2-R	A
				Doe	D-F-033-P2-R	B
33 private land only	33	Dec. 1–Jan. 31 Late	Either	D-E-033-P5-R	B	
			Aug. 15–Jan. 31 Late	Either	D-E-033-P6-R	B
34	34	Oct. 20–28	Buck	D-M-034-02-R	A	
			Doe	D-F-034-02-R	B	
		Nov. 3–11	Buck	D-M-034-03-R	A	
			Doe	D-F-034-03-R	B	
	34 private land only	34	Nov. 14–18	Buck	D-M-034-04-R	A
			Oct. 20–28	Either	D-E-034-P2-R	A
			Nov. 3–11	Either	D-E-034-P3-R	A

33 Hunting only in area bounded on N by CR 226 and CR 245; on E by Elk Creek; on S by Colorado River; on W by Colo. 13 and Colo. 325.

UNIT	VALID UNITS	DATES	SEX	HUNT CODE	LIST		
35	35, 36, 45, 361	Oct. 20–28	Buck	D-M-035-02-R	A		
			Doe	D-F-035-02-R	B		
		Nov. 3–11	Buck	D-M-035-03-R	A		
			Doe	D-F-035-03-R	B		
	35, 36, 45, 361 private land only	Nov. 14–18	Buck	D-M-035-04-R	A		
			Oct. 20–28	Either	D-E-035-P2-R	A	
			Nov. 3–11	Either	D-E-035-P3-R	A	
36	36 Eagles Nest Wilderness	Sept. 8–16 Early	Buck	D-M-036-E1-R	A		
			Doe	D-F-036-E1-R	B		
		Oct. 20–28	Buck	D-M-035-02-R	A		
			Doe	D-F-035-02-R	B		
	35, 36, 45, 361	Nov. 3–11	Buck	D-M-035-03-R	A		
			Doe	D-F-035-03-R	B		
			Nov. 14–18	Buck	D-M-035-04-R	A	
35, 36, 45, 361 private land only	Oct. 20–28	Either	D-E-035-P2-R	A			
		Nov. 3–11	Either	D-E-035-P3-R	A		
			see unit 18	Either	D-E-035-P3-R	A	
37	37	Oct. 20–28	Buck	D-M-038-02-R	A		
			Doe	D-F-038-02-R	B		
		Nov. 3–11	Buck	D-M-038-03-R	A		
			Doe	D-F-038-03-R	B		
	38	38	Nov. 14–18	Buck	D-M-038-04-R	A	
			Oct. 20–Nov. 30 Late	Buck	D-M-038-P5-R	B	
			Sept. 1–Nov. 30 Late	Doe	D-F-038-P5-R	NEW C	
38	38 Jefferson County Portion only	Dec. 1–Jan. 31 Late	Either	D-E-038-L1-R	A		
			Dec. 1–Jan. 31 Late	Doe	D-F-038-L1-R	NEW C	
	39	39, 46	Oct. 20–28	Buck	D-M-039-02-R	A	
				Doe	D-F-039-02-R	B	
			Nov. 3–11	Buck	D-M-039-03-R	A	
				Doe	D-F-039-03-R	B	
	39, 46 private land only	39, 46	Nov. 14–18	Buck	D-M-039-04-R	A	
Doe			D-F-039-04-R	B			
40	40	Sept. 1–Nov. 30 Late	Doe	D-F-039-P5-R	B		
		Oct. 20–28	Buck	D-M-040-02-R	A		
			Doe	D-F-040-02-R	B		
40 private land only	40	Oct. 20–28	Buck	D-M-040-P2-R	A		
		Nov. 3–11	Buck	D-M-040-P3-R	A		
			Nov. 3–11	Buck	D-M-040-P3-R	A	
39	39	Oct. 20–28	Buck	D-M-039-02-R	A		
			Doe	D-F-039-02-R	B		
		Nov. 3–11	Buck	D-M-039-03-R	A		
			Doe	D-F-039-03-R	B		
	39, 46 private land only	39, 46	Nov. 14–18	Buck	D-M-039-04-R	A	
			Doe	D-F-039-04-R	B		
			Sept. 1–Nov. 30 Late	Doe	D-F-039-P5-R	B	
40	40	Oct. 20–28	Buck	D-M-040-02-R	A		
			Doe	D-F-040-02-R	B		
		Nov. 3–11	Buck	D-M-040-03-R	A		
			Doe	D-F-040-03-R	B		
	40 private land only	40	Oct. 20–28	Buck	D-M-040-P2-R	A	
			Nov. 3–11	Buck	D-M-040-P3-R	A	
				Nov. 3–11	Buck	D-M-040-P3-R	A
41	41	Oct. 20–28	Buck	D-M-041-02-R	A		
			Doe	D-F-041-02-R	B		
		Nov. 3–11	Buck	D-M-041-03-R	A		
			Doe	D-F-041-03-R	B		
	41, 42, 421 private land only	41, 42, 421	Oct. 20–28	Buck	D-M-041-P2-R	A	
			Nov. 3–11	Buck	D-M-041-P3-R	A	
				see unit 41	see unit 41	see unit 41	
42	42	Sept. 8–16 Early	Buck	D-M-043-E1-R	A		
			Doe	D-F-043-E1-R	B		
		Oct. 20–28	Buck	D-M-043-K2-R	B		
			Doe	D-F-043-K2-R	B		
	43, 47, 471 youth only	43, 47, 471	Oct. 20–28	Buck	D-M-043-02-R	A	
			Nov. 3–11	Buck	D-M-043-03-R	A	
				Doe	D-F-043-03-R	B	
43	43, 47, 471	Oct. 20–28	Either	D-E-043-P2-R	A		
			Nov. 14–18	Either	D-E-043-P3-R	A	
		43, 47, 471 private land only	43, 47, 471	Oct. 20–28	Either	D-E-043-P2-R	A
				Nov. 3–11	Either	D-E-043-P3-R	A
	44	44	Sept. 8–16 Early	Buck	D-M-044-E1-R	A	
			Oct. 20–28	Buck	D-M-044-02-R	A	
				Doe	D-F-044-02-R	B	
44	44	Nov. 3–11	Buck	D-M-044-03-R	A		
			Doe	D-F-044-03-R	B		
		Nov. 14–18	Buck +	D-M-044-04-R	A		
			44 private land only	44	Oct. 20–28	Either	D-E-044-P2-R
	Nov. 3–11	Either	D-E-044-P3-R		A		
	Sept. 8–16 Early	Buck	D-M-044-E1-R		A		
	45	45	Oct. 20–28	Buck	D-M-035-02-R	A	
Doe				D-F-035-02-R	B		
Nov. 3–11			Buck	D-M-035-03-R	A		
			Doe	D-F-035-03-R	B		
35, 36, 45, 361 private land only		35, 36, 45, 361	Nov. 14–18	Buck	D-M-035-04-R	A	
			Oct. 20–28	Either	D-E-035-P2-R	A	
			Nov. 3–11	Either	D-E-035-P3-R	A	
46	46	see unit 39	see unit 39	see unit 39	see unit 39		

NEW **43** New camping permit required for Conundrum Hot Springs area of Maroon Bells-Snowmass Wilderness; see page 1, What's New.

NEW **38** Private-land-only buck and doe licenses valid in portions of GMU 38 E of Hwy. 119 only.

40 Landowner permission is advisable before applying. Most land is private.

UNIT	VALID UNITS	DATES	SEX	HUNT CODE	LIST		
41	41	Oct. 20–28	Buck	D-M-041-02-R	A		
			Doe	D-F-041-02-R	B		
		Nov. 3–11	Buck	D-M-041-03-R	A		
			Doe	D-F-041-03-R	B		
	41, 42, 421 private land only	41, 42, 421	Oct. 20–28	Buck	D-M-041-P2-R	A	
			Nov. 3–11	Buck	D-M-041-P3-R	A	
				see unit 41	see unit 41	see unit 41	
43	43	Sept. 8–16 Early	Buck	D-M-043-E1-R	A		
			Doe	D-F-043-E1-R	B		
		Oct. 20–28	Buck	D-M-043-K2-R	B		
			Doe	D-F-043-K2-R	B		
	43, 47, 471 youth only	43, 47, 471	Oct. 20–28	Buck	D-M-043-02-R	A	
			Nov. 3–11	Buck	D-M-043-03-R	A	
				Doe	D-F-043-03-R	B	
44	44	Oct. 20–28	Either	D-E-043-P2-R	A		
			Nov. 14–18	Either	D-E-043-P3-R	A	
		44 private land only	44	Oct. 20–28	Either	D-E-044-P2-R	A
				Nov. 3–11	Either	D-E-044-P3-R	A
	44	44	Sept. 8–16 Early	Buck	D-M-044-E1-R	A	
			Oct. 20–28	Buck	D-M-044-02-R	A	
				Doe	D-F-044-02-R	B	
45	45	Nov. 3–11	Buck	D-M-044-03-R	A		
			Doe	D-F-044-03-R	B		
		Nov. 14–18	Buck +	D-M-044-04-R	A		
			44 private land only	44	Oct. 20–28	Either	D-E-044-P2-R
	Nov. 3–11	Either	D-E-044-P3-R		A		
	Sept. 8–16 Early	Buck	D-M-044-E1-R		A		
	45	45	Oct. 20–28	Buck	D-M-035-02-R	A	
Nov. 3–11			Doe	D-F-035-02-R	B		
			Buck	D-M-035-03-R	A		
46	46	Nov. 3–11	Doe	D-F-035-03-R	B		
			Buck	D-M-035-04-R	A		
		35, 36, 45, 361 private land only	35, 36, 45, 361	Oct. 20–28	Either	D-E-035-P2-R	A
				Nov. 3–11	Either	D-E-035-P3-R	A
	46	46	see unit 39	see unit 39	see unit 39		



RIFLE — LIMITED LICENSES

UNIT	VALID UNITS	DATES	SEX	HUNT CODE	LIST	UNIT	VALID UNITS	DATES	SEX	HUNT CODE	LIST	UNIT	VALID UNITS	DATES	SEX	HUNT CODE	LIST		
47	47 Hunter-Fryingpan Wilderness	Sept. 8-16 Early	Buck	D-M-047-E1-R	A	57	49, 57, 58, 581	Oct. 20-28	Buck	D-M-049-02-R	A	70	70	Oct. 20-28	Buck	D-M-070-02-R	A		
	43, 47, 471 youth hunt only	Oct. 20-28	Doe	D-F-043-K2-R	B			Nov. 3-11	Buck	D-M-049-03-R	A			Nov. 3-11	Buck	D-M-070-03-R	A		
		Nov. 3-11	Doe	D-F-043-K3-R	B			49, 57	Oct. 20-28	Doe	D-F-049-02-R		A		Nov. 14-18	Buck	D-M-070-04-R	A	
								49, 57 private land only	Oct. 20-28	Doe	D-F-049-P2-R		B		70 private land only	Oct. 20-28	Buck	D-M-070-P2-R	A
								Nov. 3-11	Doe	D-F-049-P3-R	B			Nov. 3-11	Buck	D-M-070-P3-R	A		
																Nov. 3-11	Doe	D-F-070-P3-R	B
48	48, 56, 481, 561 above timberline	Sept. 8-16 Early	Buck	D-M-048-E1-R	A	58	49, 57, 58, 581	Oct. 20-28	Buck	D-M-049-02-R	A	71	71, 711	Oct. 20-28	Buck	D-M-071-02-R	A		
	48, 56, 481, 561	Oct. 20-28	Buck	D-M-048-02-R	A			Nov. 3-11	Buck	D-M-049-03-R	A			Nov. 3-11	Buck	D-M-071-03-R	A		
	49, 57, 58, 581	Nov. 3-11	Buck	D-M-048-03-R	A			Oct. 20-28	Doe	D-F-058-02-R	A			Nov. 14-18	Buck	D-M-071-04-R	A		
	49, 57	Nov. 3-11	Buck	D-M-049-02-R	A			58, 581	Nov. 3-11	Doe	D-F-058-03-R		A		71, 711 private land only	Oct. 20-28	Buck	D-M-071-P2-R	A
49	49, 57 private land only	Oct. 20-28	Either	D-E-043-P2-R	A	59	59, 511	Oct. 20-28	Buck	D-M-059-02-R	A	72	72, 73	Oct. 20-28	Buck	D-M-072-02-R	A		
	49, 57 private land only	Nov. 3-11	Either	D-E-043-P3-R	A			60	Oct. 20-28	Buck	D-M-060-02-R		A		Nov. 3-11	Buck	D-M-072-03-R	A	
	49, 57 private land only	Oct. 20-28	Buck	D-M-048-02-R	A			60 private land only	Nov. 3-11	Buck	D-M-060-03-R		A		72, #73 private land only	Sept. 1-30 Early	Doe	D-F-072-P5-R	B
	49, 57 private land only	Nov. 3-11	Buck	D-M-048-03-R	A			61	Oct. 20-28	Buck	D-M-060-04-R		A		72, 73 private land only	Oct. 20-28	Buck	D-M-072-P2-R	A
50	50, 500, 501	Oct. 20-28	Buck	D-M-050-02-R	A	60	60	Nov. 3-11	Buck	D-M-060-P2-R	A	73	see unit 72						
		Nov. 3-11	Buck	D-M-050-03-R	A			60 private land only	Oct. 20-28	Doe	D-F-060-P2-R		B		74 above timberline	Sept. 1-9 Early	Buck +	D-M-074-E1-R	A
		Oct. 20-28	Buck	D-M-051-02-R	A			61	Oct. 20-28	Buck	D-M-061-02-R		A		74	Oct. 20-28	Buck	D-M-074-02-R	A
		Nov. 3-11	Buck	D-M-051-03-R	A			61	Nov. 3-11	Buck	D-M-061-03-R		A		74 private land only	Nov. 3-11	Buck	D-M-074-03-R	A
51	51	Oct. 20-28	Buck	D-M-051-04-R	A	62	62	Oct. 20-28	Buck	D-M-062-02-R	A	74	74	Nov. 14-18	Buck	D-M-074-04-R	A		
	51 private land only	Nov. 3-11	Buck	D-M-051-05-R	A			62 private land only	Nov. 3-11	Buck	D-M-062-03-R		A		74 private land only	Oct. 20-28	Buck	D-M-074-P2-R	A
	51 private land only	Oct. 20-28	Doe	D-F-049-02-R	A			63	Oct. 20-28	Buck	D-M-062-P2-R		A		74 private land only	Nov. 3-11	Buck	D-M-074-P3-R	A
	51 private land only	Nov. 3-11	Doe	D-F-049-03-R	A			63 private land only	Nov. 3-11	Buck	D-M-062-P3-R		B		74 private land only	Nov. 3-11	Buck	D-M-074-P4-R	A
52	52, 411, 521	Sept. 1-Nov. 30 Late	Doe	D-F-051-P5-R	B	63	63	Oct. 20-28	Buck	D-M-063-02-R	A	75	75, 751	Oct. 20-28	Buck	D-M-075-02-R	A		
	52, 411, 521 private land only	Oct. 20-28	Buck	D-M-052-02-R	A			63 private land only	Nov. 3-11	Buck	D-M-063-03-R		A			Nov. 3-11	Buck	D-M-075-03-R	A
	52, 411, 521 private land only	Nov. 3-11	Buck	D-M-052-03-R	A			64, 65	Oct. 20-28	Buck	D-M-063-P2-R		A			Nov. 3-11	Doe	D-F-075-02-R	A
	52 private land only	Nov. 3-11	Buck	D-M-052-04-R	A			64, 65 private land only	Nov. 3-11	Buck	D-M-063-P3-R		A			Nov. 14-18	Buck	D-M-075-04-R	A
53	53	Sept. 1-Oct. 31	Doe	D-F-052-P5-R	B	64	64, 65	Oct. 20-28	Buck	D-M-064-02-R	A	76	76	Oct. 20-28	Buck	D-M-076-02-R	A		
	53	Oct. 20-28	Buck	D-M-052-P2-R	A			65 above 11,000 feet	Sept. 8-16 Early	Buck	D-M-064-03-R		A		76	Nov. 3-11	Buck	D-M-076-03-R	A
	53 private land only	Nov. 3-11	Buck	D-M-052-P3-R	A			64, 65	Nov. 3-11	Buck	D-M-064-04-R		A		76	Nov. 14-18	Buck	D-M-076-04-R	A
	53 private land only	Nov. 3-11	Buck	D-M-052-P4-R	A			64, 65 private land only	Oct. 20-28	Buck	D-M-064-P2-R		A		76	Nov. 3-11	Doe	D-F-075-P5-R	B
54	54	Oct. 20-28	Buck	D-M-053-02-R	A	65	65	Oct. 20-28	Buck	D-M-064-P3-R	A	77	77	Oct. 20-28	Buck	D-M-076-P2-R	A		
	54	Nov. 3-11	Buck	D-M-053-03-R	A			65	Nov. 3-11	Buck	D-M-064-P4-R		A		77, 78, 771	Oct. 20-28	Buck	D-M-077-P2-R	A
	54	Nov. 14-18	Buck	D-M-053-04-R	A			66	Oct. 20-28	Buck	D-M-064-P5-R		B			Nov. 3-11	Buck	D-M-077-02-R	A
	54 private land only	Oct. 20-28	Buck	D-M-053-P2-R	A			66	Nov. 3-11	Buck	D-M-064-P2-R		A			Nov. 3-11	Buck	D-M-077-03-R	A
55	55	Nov. 3-11	Buck	D-M-053-P3-R	A	66	66	Oct. 20-28	Buck	D-M-064-P3-R	A	78	see unit 77						
	55	Nov. 3-11	Buck	D-M-053-P4-R	A			66	Nov. 3-11	Buck	D-M-064-P4-R		A		79, 791	Oct. 20-28	Buck	D-M-079-02-R	A
	55	Nov. 14-18	Buck	D-M-053-P5-R	B			66	Nov. 14-18	Buck	D-M-064-P5-R		B		79, 791	Nov. 3-11	Buck	D-M-079-03-R	A
	55 private land only	Oct. 20-28	Buck	D-M-054-02-R	A			67	Oct. 20-28	Buck	D-M-066-02-R		A		79 private land only	Nov. 14-18	Buck	D-M-079-04-R	A
56	48, 56, 481, 561 above timberline	Sept. 8-16 Early	Buck	D-M-054-03-R	A	67	67	Nov. 3-11	Buck	D-M-066-03-R	A	79	79	Sept. 1-Dec. 31 Late	Doe	D-F-079-P5-R	B		
	48, 56, 481, 561	Oct. 20-28	Buck	D-M-054-04-R	A			67	Nov. 3-11	Buck	D-M-066-04-R		A						
	56 private land only	Nov. 3-11	Buck	D-M-054-02-R	A			68	Oct. 20-28	Buck	D-M-067-02-R		A						
	56 private land only	Nov. 3-11	Buck	D-M-054-03-R	A			68	Nov. 3-11	Buck	D-M-067-03-R		A						
57	48, 56, 481, 561	Oct. 20-28	Buck	D-M-055-02-R	A	68	68	Nov. 3-11	Buck	D-M-067-04-R	A	77	77	Nov. 14-18	Buck	D-M-077-04-R	A		
	48, 56, 481, 561	Nov. 3-11	Buck	D-M-055-03-R	A			68	Nov. 14-18	Buck	D-M-067-02-R		A		77, 78, 771 private land only	Oct. 20-28	Buck	D-M-077-02-R	A
	56 private land only	Nov. 3-11	Buck	D-M-055-04-R	A			68	Nov. 3-11	Buck	D-M-068-02-R		A			Nov. 3-11	Buck	D-M-077-03-R	A
	56 private land only	Nov. 3-11	Buck	D-M-055-05-R	B			68	Nov. 3-11	Buck	D-M-068-03-R		A			Nov. 14-18	Buck	D-M-077-04-R	A
58	49, 57, 58, 581	Oct. 20-28	Buck	D-M-056-02-R	A	69	69, 84, 86, 691, 861	Oct. 20-28	Buck	D-M-068-04-R	A	78	78	Nov. 3-11	Buck	D-M-078-02-R	A		
	49, 57	Nov. 3-11	Buck	D-M-056-03-R	A			69, 84, 86, 691, 861 NEW	Nov. 3-11	Buck	D-M-069-02-R		A		79	Nov. 3-11	Buck	D-M-078-03-R	A
	49, 57 private land only	Nov. 3-11	Buck	D-M-056-04-R	A			69, 84, 86, 691, 861 private land only	Nov. 14-18	Buck	D-M-069-03-R		A		79	Nov. 14-18	Buck	D-M-078-04-R	A
	49, 57 private land only	Nov. 3-11	Buck	D-M-056-05-R	B			69, 84, 86, 691, 861 private land only	Nov. 3-11	Buck	D-M-069-04-R		A		79	Nov. 3-11	Buck	D-M-078-P2-R	A
59	49, 57, 58, 581	Sept. 1-Oct. 31	Doe	D-F-053-P5-R	B	70	70	Oct. 20-28	Buck	D-M-069-P2-R	A	79	79	Sept. 1-Dec. 31 Late	Doe	D-F-079-P5-R	B		
	49, 57	Oct. 20-28	Buck	D-M-054-02-R	A			70	Nov. 3-11	Buck	D-M-069-P3-R		A						
	49, 57	Nov. 3-11	Buck	D-M-054-03-R	A			70	Nov. 3-11	Buck	D-M-069-P4-R		A						
	49, 57 private land only	Nov. 3-11	Buck	D-M-054-04-R	A			70	Nov. 3-11	Buck	D-M-069-P5-R		B						

#56 Hunt area bounded on N and E by Colo. 291; on S by U.S. 50; on W by Colo. 285. Manner of take restrictions on limited public land.

RIFLE — LIMITED LICENSES

UNIT	VALID UNITS	DATES	SEX	HUNT CODE	LIST	UNIT	VALID UNITS	DATES	SEX	HUNT CODE	LIST	UNIT	VALID UNITS	DATES	SEX	HUNT CODE	LIST						
80	80, 81	Oct. 20–28	Buck	D-M-080-02-R	A	94 <i>Plains</i>	94	Oct. 27–Nov. 6	Buck	D-M-094-01-R	A	109 <i>Plains</i>	109	Oct. 27–Nov. 6	Buck	D-M-109-01-R	A						
		Nov. 3–11	Buck	D-M-080-03-R	A			Doe	D-F-094-01-R	A	Doe			D-F-109-01-R	A								
		Nov. 14–18	Buck	D-M-080-04-R	A			Buck	D-M-094-L1-R	A	Buck			D-M-109-L1-R	A								
81	see unit 80																						
82	82, 86, 861 <i>above timberline</i>	Sept. 1–9 <i>Early</i>	Buck+	D-M-082-E1-R	A	95 <i>Plains</i>	95	Oct. 27–Nov. 6	Buck	D-M-095-01-R	A	110 <i>Plains</i>	110	Oct. 27–Nov. 6	Buck	D-M-110-01-R	A						
		Oct. 20–28	Buck	D-M-082-02-R	A			Doe	D-F-095-01-R	A	Doe			D-F-110-01-R	A								
		Nov. 3–11	Buck	D-M-082-03-R	A			Buck	D-M-095-L1-R	A	Buck			D-M-111-01-R	A								
		Nov. 14–18	Buck	D-M-082-04-R	A			Doe	D-F-095-L1-R	A	Doe			D-F-111-01-R	A								
83	83 <i>private land only</i>	Oct. 20–28	Buck	D-M-083-P2-R	A	96 <i>Plains</i>	96	Oct. 27–Nov. 6	Buck	D-M-096-01-R	A	111 <i>Plains</i>	111	Oct. 27–Nov. 6	Buck	D-M-112-01-R	A						
		Nov. 3–11	Buck	D-M-083-P3-R	A			Doe	D-F-096-01-R	A	Doe			D-F-112-01-R	A								
		Nov. 14–18	Buck	D-M-083-P4-R	A			Buck	D-M-096-P5-R	A	Buck			D-M-113-01-R	A								
84	see unit 69																						
85	85, 851 <i>Except Bosque del Oso SWA</i>	Oct. 20–28	Buck	D-M-085-02-R	A	97 <i>Plains</i>	97	Oct. 27–Nov. 6	Buck	D-M-097-01-R	A	112 <i>Plains</i>	112	Oct. 27–Nov. 6	Buck	D-M-114-01-R	A						
		Nov. 3–11	Buck	D-M-085-03-R	A			Doe	D-F-097-01-R	A	Doe			D-F-114-01-R	A								
		Sept. 1–Dec. 31 <i>Late</i>	Doe	D-F-085-P5-R	C			Buck	D-M-097-L1-R	A	Buck			D-M-115-01-R	A								
86	82, 86, 861 <i>above timberline</i>	Sept. 1–9 <i>Early</i>	Buck+	D-M-082-E1-R	A	98 <i>Plains</i>	98	Oct. 27–Nov. 6	Buck	D-M-098-01-R	A	113 <i>Plains</i>	113	Oct. 27–Nov. 6	Buck	D-M-116-01-R	A						
		Oct. 20–28	Buck	D-M-069-02-R	A			Doe	D-F-098-01-R	A	Doe			D-F-116-01-R	A								
		Nov. 3–11	Buck	D-M-069-03-R	A			Buck	D-M-098-L1-R	A	Buck			D-M-117-01-R	A								
		NEW Nov. 14–18	Buck	D-M-069-04-R	A			Doe	D-F-098-L1-R	A	Doe			D-F-117-01-R	A								
		Oct. 20–28	Buck	D-M-069-P2-R	A			Buck	D-M-098-L1-R	A	Buck			D-M-117-L1-R	A								
		69, 84, 86, 691, 861 <i>private land only</i>	Oct. 20–28	Doe	D-F-069-P2-R			B	Doe	D-F-098-L1-R	A			Doe	D-F-117-L1-R	A							
			Nov. 3–11	Buck	D-M-069-P3-R			A	Buck	D-M-099-01-R	A			Buck	D-M-118-01-R	A							
		87 <i>Plains</i>	87	Oct. 27–Nov. 6	Buck			D-M-087-01-R	A	99 <i>Plains</i>	99			Dec. 1–14 <i>Late</i>	Doe	D-F-099-01-R	A	114 <i>Plains</i>	114, 115	Oct. 27–Nov. 6	Buck	D-M-114-01-R	A
				Dec. 1–14 <i>Late</i>	Buck			D-M-087-L1-R	A					Doe	D-F-099-L1-R	A	Doe			D-F-114-01-R	A		
				Oct. 27–Nov. 6	Buck			D-M-088-01-R	A					Buck	D-M-100-01-R	A	Buck			D-M-116-01-R	A		
88 <i>Plains</i>	88	Oct. 27–Nov. 6	Buck	D-M-088-01-R	A	100 <i>Plains</i>	100	Oct. 27–Nov. 6	Buck	D-M-100-01-R	A	115 <i>Plains</i>	see unit 114	Oct. 27–Nov. 6	Buck	D-M-116-01-R	A						
		Dec. 1–14 <i>Late</i>	Buck	D-M-088-L1-R	A			Doe	D-F-100-01-R	A	Doe			D-F-116-01-R	A								
		Oct. 27–Nov. 6	Buck	D-M-089-01-R	A			Buck	D-M-100-L1-R	A	Buck			D-M-117-01-R	A								
89 <i>Plains</i>	89	Oct. 27–Nov. 6	Buck	D-M-089-01-R	A	101 <i>Plains</i>	101	Oct. 27–Nov. 6	Buck	D-M-101-01-R	A	116 <i>Plains</i>	116	Oct. 27–Nov. 6	Buck	D-M-118-01-R	A						
		Dec. 1–14 <i>Late</i>	Buck	D-M-089-L1-R	A			Doe	D-F-101-01-R	A	Doe			D-F-118-01-R	A								
		Oct. 27–Nov. 6	Buck	D-M-090-01-R	A			Buck	D-M-101-L1-R	A	Buck			D-M-119-01-R	A								
90 <i>Plains</i>	90	Oct. 27–Nov. 6	Buck	D-M-090-01-R	A	102 <i>Plains</i>	102	Oct. 27–Nov. 6	Buck	D-M-102-01-R	A	117 <i>Plains</i>	117	Dec. 1–14 <i>Late</i>	Buck	D-M-119-01-R	A						
		Dec. 1–14 <i>Late</i>	Buck	D-M-090-L1-R	A			Doe	D-F-102-01-R	A	Doe			D-F-119-01-R	A								
		Oct. 27–Nov. 6	Buck	D-M-091-01-R	A			Buck	D-M-102-L1-R	A	Buck			D-M-120-01-R	A								
91 <i>Plains</i>	91 <i>private land only</i>	Oct. 27–Nov. 6	Buck	D-M-091-01-R	A	103 <i>Plains</i>	103	Oct. 27–Nov. 6	Buck	D-M-103-01-R	A	118 <i>Plains</i>	118, 123	Oct. 27–Nov. 6	Buck	D-M-120-01-R	A						
		Dec. 1–14 <i>Late</i>	Buck	D-M-091-P5-R	A			Doe	D-F-103-01-R	A	Doe			D-F-120-01-R	A								
		Dec. 1–14 <i>Late</i>	Buck	D-M-091-L1-R	A			Doe	D-F-103-P5-R	B	Buck			D-M-121-01-R	A								
92 <i>Plains</i>	92 <i>private land only</i>	Oct. 27–Nov. 6	Buck	D-M-092-01-R	A	104 <i>Plains</i>	104	Dec. 1–14 <i>Late</i>	Buck+	D-M-103-L1-R	A	119 <i>Plains</i>	119	Oct. 27–Nov. 6	Buck	D-M-122-01-R	A						
		Oct. 27–Nov. 6	Doe	D-F-092-01-R	A			Doe	D-F-103-P5-R	B	Doe			D-F-122-01-R	A								
		Dec. 1–14 <i>Late</i>	Buck	D-M-092-P5-R	A			Buck	D-M-104-01-R	A	Buck			D-M-122-L1-R	A								
93 <i>Plains</i>	93	Oct. 27–Nov. 6	Buck	D-M-093-01-R	A	105 <i>Plains</i>	105, 106	Oct. 27–Nov. 6	Buck	D-M-105-01-R	A	120 <i>Plains</i>	120, 121	Oct. 27–Nov. 6	Buck	D-M-123-01-R	A						
		Oct. 27–Nov. 6	Doe	D-F-093-01-R	A			Doe	D-F-105-01-R	A	Doe			D-F-123-01-R	A								
		Dec. 1–14 <i>Late</i>	Buck	D-M-093-L1-R	A			Doe	D-F-105-L1-R	A	Doe			D-F-123-01-R	A								
94 <i>Plains</i>	94	Oct. 27–Nov. 6	Buck	D-M-094-01-R	A	106 <i>Plains</i>	see unit 105	Oct. 27–Nov. 6	Buck	D-M-106-01-R	A	121 <i>Plains</i>	see unit 120	Oct. 27–Nov. 6	Buck	D-M-124-01-R	A						
		Dec. 1–14 <i>Late</i>	Buck	D-M-094-L1-R	A			Doe	D-F-106-01-R	A	Doe			D-F-124-01-R	A								
		Oct. 27–Nov. 6	Buck	D-M-095-01-R	A			Buck	D-M-107-01-R	A	Buck			D-M-125-01-R	A								
95 <i>Plains</i>	95	Oct. 27–Nov. 6	Buck	D-M-095-01-R	A	107 <i>Plains</i>	107	Oct. 27–Nov. 6	Buck	D-M-107-01-R	A	122 <i>Plains</i>	122	Oct. 27–Nov. 6	Buck	D-M-126-01-R	A						
		Dec. 1–14 <i>Late</i>	Buck	D-M-095-L1-R	A			Doe	D-F-107-01-R	A	Doe			D-F-126-01-R	A								
		Oct. 27–Nov. 6	Buck	D-M-096-01-R	A			Buck	D-M-108-01-R	A	Buck			D-M-127-01-R	A								
96 <i>Plains</i>	96 <i>private land only</i>	Dec. 1–14 <i>Late</i>	Buck	D-M-096-P5-R	A	108 <i>Plains</i>	108	Dec. 1–14 <i>Late</i>	Buck	D-M-108-01-R	A	123 <i>Plains</i>	see unit 118	Dec. 1–14 <i>Late</i>	Buck	D-M-128-01-R	A						
		Dec. 1–14 <i>Late</i>	Buck	D-M-096-L1-R	A			Doe	D-F-108-01-R	A	Doe			D-F-128-01-R	A								
		Oct. 27–Nov. 6	Buck	D-M-097-01-R	A			Buck	D-M-109-01-R	A	Buck			D-M-129-01-R	A								
97 <i>Plains</i>	82, 86, 861 <i>above timberline</i>	Sept. 1–9 <i>Early</i>	Buck+	D-M-082-E1-R	A	109 <i>Plains</i>	109	Oct. 27–Nov. 6	Buck	D-M-109-01-R	A	124 <i>Plains</i>	124	Oct. 27–Nov. 6	Buck	D-M-124-01-R	A						
		Oct. 20–28	Buck	D-M-069-02-R	A			Doe	D-F-109-01-R	A	Doe			D-F-124-01-R	A								
		Nov. 3–11	Buck	D-M-069-03-R	A			Buck	D-M-109-L1-R	A	Buck			D-M-125-01-R	A								
		NEW Nov. 14–18	Buck	D-M-069-04-R	A			Doe	D-F-109-L1-R	A	Doe			D-F-125-01-R	A								
		Oct. 20–28	Buck	D-M-069-P2-R	A			Buck	D-M-110-01-R	A	Buck			D-M-126-01-R	A								
		69, 84, 86, 691, 861 <i>private land only</i>	Oct. 20–28	Doe	D-F-069-P2-R			B	Doe	D-F-110-01-R	A			Doe	D-F-126-01-R	A							
			Nov. 3–11	Buck	D-M-069-P3-R			A	Buck	D-M-111-01-R	A			Buck	D-M-127-01-R	A							
		87 <i>Plains</i>	87	Oct. 27–Nov. 6	Buck			D-M-087-01-R	A	110 <i>Plains</i>	110			Oct. 27–Nov. 6	Buck	D-M-110-01-R	A	125 <i>Plains</i>	125	Dec. 1–14 <i>Late</i>	Buck	D-M-128-01-R	A
				Dec. 1–14 <i>Late</i>	Buck			D-M-087-L1-R	A					Doe	D-F-110-01-R	A	Doe			D-F-128-01-R	A		
				Oct. 27–Nov. 6	Buck			D-M-088-01-R	A					Buck	D-M-111-L1-R	A	Buck			D-M-129-01-R	A		
88 <i>Plains</i>	88	Oct. 27–Nov. 6	Buck	D-M-088-01-R	A	111 <i>Plains</i>	111	Oct. 27–Nov. 6	Buck	D-M-111-01-R	A	126 <i>Plains</i>	126	Oct. 27–Nov. 6	Buck	D-M-124-01-R	A						
		Dec. 1–14 <i>Late</i>	Buck	D-M-088-L1-R	A			Doe	D-F-111-01-R	A	Doe			D-F-124-01-R	A								
		Oct. 27–Nov. 6	Buck	D-M-089-01-R	A			Buck	D-M-112-01-R	A	Buck			D-M-125-01-R	A								
89 <i>Plains</i>	89	Oct. 27–Nov. 6	Buck	D-M-089-01-R	A	112 <i>Plains</i>	112	Oct. 27–Nov. 6	Buck	D-M-112-01-R	A	127 <i>Plains</i>	127	Dec. 1–14 <i>Late</i>	Buck	D-M-126-01-R	A						
		Dec. 1–14 <i>Late</i>	Buck	D-M-089-L1-R	A			Doe	D-F-112-01-R	A	Doe			D-F-126-01-R	A								
		Oct. 27–Nov. 6	Buck	D-M-090-01-R	A			Buck	D-M-113-01-R	A	Buck			D-M-127-01-R	A								
90 <i>Plains</i>	90	Oct. 27–Nov. 6	Buck	D-M-090-01-R	A	113 <i>Plains</i>	113	Oct. 27–Nov. 6	Buck	D-M-113-01-R	A	128 <i>Plains</i>	128	Oct. 27–Nov. 6	Buck	D-M-128-01-R	A						
		Dec. 1–14 <i>Late</i>	Buck	D-M-090-L1-R	A			Doe	D-F-113-01-R	A	Doe			D-F-128-01-R	A								
		Oct. 27–Nov. 6	Buck	D-M-091-01-R	A			Buck	D-M-114-01-R	A	Buck			D-M-129-01-R	A								
91 <i>Plains</i>	91 <i>private land only</i>	Oct. 27–Nov. 6	Buck	D-M-091-01-R	A	114 <i>Plains</i>	114, 115	Oct. 27–Nov. 6	Buck	D-M-114-01-R	A	129 <i>Plains</i>	129	Dec. 1–14 <i>Late</i>	Buck	D-M-124-01-R	A						
		Dec. 1–14 <i>Late</i>	Buck	D-M-091-P5-R	A			Doe	D-F-114-01-R	A	Doe			D-F-124-01-R	A								
		Dec. 1–14 <i>Late</i>	Buck	D-M-091-L1-R	A			Buck	D-M-115-01-R	A	Buck			D-M-125-01-R	A								
92 <i>Plains</i>	92 <i>private land only</i>	Oct. 27–Nov. 6	Buck	D-M-092-01-R	A	115 <i>Plains</i>	see unit 114	Oct. 27–Nov. 6	Buck	D-M-115-01-R	A	130 <i>Plains</i>	130	Oct. 27–Nov. 6	Buck	D-M-126-01-R	A						
		Oct. 27–Nov. 6	Doe	D-F-092-01-R	A			Doe	D-F-115-01-R	A	Doe			D-F-126-01-R	A								
		Dec. 1–14 <i>Late</i>	Buck	D-M-092-P5-R	A			Buck	D-M-116-01-R	A	Buck			D-M-127-01-R	A								
93 <i>Plains</i>	93	Oct. 27–Nov. 6	Buck	D-M-093-01-R	A	116 <i>Plains</i>	116	Oct. 27–Nov. 6	Buck	D-M-116-01-R	A	131 <i>Plains</i>	131	Dec. 1–14 <i>Late</i>	Buck	D-M-128-01-R	A						
		Oct. 27–Nov. 6	Doe	D-F-093-01-R	A			Doe	D-F-116-01-R	A	Doe			D-F-128-01-R	A								
		Dec. 1–14 <i>Late</i>	Buck	D-M-093-L1-R	A			Buck	D-M-117-01-R	A	Buck			D-M-129-01-R	A								

RIFLE — LIMITED LICENSES

UNIT	VALID UNITS	DATES	SEX	HUNT CODE	LIST	UNIT	VALID UNITS	DATES	SEX	HUNT CODE	LIST	UNIT	VALID UNITS	DATES	SEX	HUNT CODE	LIST			
131	131, 231	Oct. 20–28	Buck	D-M-131-02-R	A	147	136, 147	Oct. 27–Nov. 6	Buck	D-M-136-01-R	A	391	391, 461	Oct. 20–28	Buck	D-M-391-02-R	A			
		Nov. 3–11	Buck	D-M-131-03-R	A			Nov. 3–11	Buck	D-F-136-01-R	A			Nov. 3–11	Buck	D-M-391-03-R	A			
	131, 231 <i>private land only</i>	Oct. 20–28	Either	D-E-131-P2-R	A		Dec. 1–14 <i>Late</i>	Buck	D-M-136-L1-R	A	Nov. 14–18		Buck	D-M-391-04-R	A	Oct. 20–Nov. 18	Buck	D-M-391-P5-R	B	
		Nov. 3–11	Either	D-E-131-P3-R	A		147	Doe	D-F-147-L1-R	A	■391, ■461 <i>private land only</i>		Sept. 1–Nov. 30 <i>Late</i>	Doe	D-F-391-P5-R	NEW C				
132 <i>Plains</i>	132	Oct. 27–Nov. 6	Buck	D-M-132-01-R	A	161	14, 16, 161 <i>Mt. Zirkel Wilderness</i>	Sept. 1–9 <i>Early</i>	Buck	D-M-014-E1-R		A	52, 411, 521	52, 411, 521	Oct. 20–28	Buck	D-M-052-02-R	A		
		Dec. 1–14 <i>Late</i>	Buck	D-M-132-L1-R	A			Sept. 24–Oct. 2 <i>Early</i>	Buck	D-M-161-E1-R	A	Nov. 3–11			Buck	D-M-052-03-R	A			
133 <i>Plains</i>	133	Oct. 27–Nov. 6	Buck	D-M-133-01-R	A		Oct. 20–28	Buck	D-M-161-02-R	A	Nov. 14–18	Buck		D-M-052-04-R	A	52, 411, 521 <i>private land only</i>	Oct. 20–28	Buck	D-M-052-P2-R	A
		Oct. 27–Nov. 6	Doe	D-F-133-01-R	A		Nov. 3–11	Buck	D-M-161-03-R	A	Nov. 3–11	Buck		D-M-052-P3-R	A					
134 <i>Plains</i>	134	Oct. 27–Nov. 6	Buck	D-M-134-01-R	A	171	6, 16, 17, 161, 171	Nov. 14–18	Buck	D-M-006-04-R	A	411 <i>private land only</i>	411	Sept. 1–Oct. 31	Doe	D-F-411-P5-R	B			
			Doe	D-F-134-01-R	A			Sept. 24–Oct. 2 <i>Early</i>	Buck	D-M-171-E1-R	A									
135 <i>Plains</i>	135	Oct. 27–Nov. 6	Buck	D-M-135-01-R	A		Oct. 20–28	Buck	D-M-171-02-R	A	■421 <i>see unit 41</i>		4, 14, 214, 441	Oct. 20–28	Buck	D-M-004-02-R	A			
			Doe	D-F-135-01-R	A		Nov. 3–11	Buck	D-M-171-03-R	A					Doe	D-F-004-02-R	A			
136 <i>Plains</i>	136, 147	Oct. 27–Nov. 6	Buck	D-M-136-01-R	A	181 <i>see unit 27</i>	■9, 19, 191	Oct. 20–28	Buck	D-M-009-02-R		A	441	3, 4, 5, 14, 214, 301, 441 <i>private land only</i>	Oct. 20–28	Either	D-E-003-P2-R	A		
		Dec. 1–14 <i>Late</i>	Buck	D-M-136-L1-R	A			Nov. 3–11	Doe	D-F-009-02-R		A			Nov. 3–11	Either	D-E-003-P3-R	A		
137 <i>Plains</i>	137	Oct. 27–Nov. 6	Buck	D-M-137-01-R	A	191	■9 Landowner permission is advisable before applying. <i>Most land is private.</i>	Nov. 3–11	Buck	D-M-009-03-R	A	44, 45, 444 <i>Holy Cross Wildernes</i>		44, 45, 444	Sept. 8–16 <i>Early</i>	Buck	D-M-044-E1-R	A		
		Dec. 1–14 <i>Late</i>	Buck	D-M-137-L1-R	A			Nov. 14–18	Buck	D-M-009-04-R	A					Oct. 20–28	Buck	D-M-444-02-R	A	
138 <i>Plains</i>	138, 146	Oct. 27–Nov. 6	Buck	D-M-138-01-R	A			201	201	Oct. 20–28	Buck+		D-M-201-02-R	A	444	444	Oct. 20–28	Doe	D-F-444-02-R	B
		Dec. 1–14 <i>Late</i>	Buck	D-M-138-L1-R	A					Nov. 3–11	Buck+		D-M-201-03-R	A				Nov. 3–11	Buck	D-M-444-03-R
139 <i>Plains</i>	139	Oct. 27–Nov. 6	Buck	D-M-139-01-R	A	211	11, 211			Nov. 14–18	Buck	D-M-201-04-R	A	444 <i>private land only</i>		444	Oct. 20–28	Either	D-E-444-P2-R	A
		Dec. 1–14 <i>Late</i>	Buck	D-M-139-L1-R	A					Nov. 3–11	Buck	D-M-011-02-R	A					Nov. 14–18	Buck	D-M-444-04-R
140	140	Oct. 20–28	Buck	D-M-140-02-R	A			214	3, 4, 5, 14, 214, 301, 441 <i>private land only</i>	Nov. 3–11	Buck	D-M-011-03-R	A		48, 56, 481, 561 <i>Above timberline</i>	48, 56, 481, 561	Sept. 8–16 <i>Early</i>	Buck	D-M-048-E1-R	A
		Nov. 3–11	Buck	D-M-140-03-R	A					Nov. 3–11	Doe	D-F-011-02-R	A					Oct. 20–28	Buck	D-M-048-02-R
141 <i>Plains</i>	141	Oct. 27–Nov. 6	Buck	D-M-141-01-R	A	231	12, 24, 25, 26, 231 <i>Flattops Wilderness</i>			Nov. 14–18	Buck	D-M-011-04-R	A	481 <i>private land only</i>		481	Oct. 20–28	Doe	D-F-481-P2-R	B
		Dec. 1–14 <i>Late</i>	Buck	D-M-141-L1-R	A					Oct. 20–28	Either	D-E-011-P2-R	A					Nov. 3–11	Buck	D-M-048-03-R
142 <i>Plains</i>	142	Oct. 27–Nov. 6	Buck	D-M-142-01-R	A			301 <i>see unit 3</i>	131, 231	Nov. 3–11	Either	D-E-011-P3-R	A		■481 <i>Hunt area bounded on N by Chaffee CRs 384A and 384; on E by Arkansas River; on S by Chaffee CRs 306, 337, Gregg Drive, Chaffee CR 319 and U.S. 24; and on W by Chaffee CR 361. Limited public land.</i>	■481	Sept. 1–Oct. 31 <i>Late</i>	Doe	D-F-481-L1-R	C
		Dec. 1–14 <i>Late</i>	Buck+	D-M-142-L1-R	A					Nov. 3–11	Buck	D-M-131-02-R	A							
143 <i>Plains</i>	143, 144, 145 <i>private land only</i>	Oct. 27–Nov. 6	Buck	D-M-143-01-R	A	361 <i>see unit 35</i>	131, 231 <i>private land only</i>			Nov. 14–18	Buck	D-M-131-03-R	A	500 <i>see unit 50</i>		500	see unit 50			
		Dec. 1–14 <i>Late</i>	Buck	D-M-143-L1-R	A					Nov. 3–11	Either	D-E-131-P2-R	A							
144 <i>Plains</i>	143, 144, 145 <i>private land only</i>	Oct. 27–Nov. 6	Buck	D-M-143-P1-R	B			371 <i>see unit 18</i>	see unit 18	Nov. 3–11	Either	D-E-131-P3-R	A							
		Oct. 27–Nov. 6	Doe	D-F-143-P1-R	B															
145 <i>Plains</i>	143, 144, 145 <i>private land only</i>	Oct. 27–Nov. 6	Buck	D-M-143-01-R	A															
		Dec. 1–14 <i>Late</i>	Buck	D-M-143-L1-R	A															
146 <i>Plains</i>	see unit 138	Oct. 27–Nov. 6	Buck	D-M-143-01-R	A															
		Dec. 1–14 <i>Late</i>	Buck	D-M-143-L1-R	A															

RIFLE — LIMITED LICENSES

UNIT	VALID UNITS	DATES	SEX	HUNT CODE	LIST
501	50, 500, 501	Oct. 20–28	Buck	D-M-050-02-R	A
		Nov. 3–11	Buck	D-M-050-03-R	A
	501	Oct. 20–28	Doe	D-F-501-02-R	A
511	59, 511	Oct. 20–28	Buck	D-M-059-02-R	A
		Nov. 3–11	Buck	D-M-059-03-R	A
	511	Oct. 20–28	Doe	D-F-511-02-R	A
		Nov. 3–11	Doe	D-F-511-03-R	A
	511 private land only	Nov. 14–18	Buck	D-M-511-04-R	A
		Oct. 20–28	Doe	D-F-511-P2-R	B
	511 private land only	Nov. 3–11	Doe	D-F-511-P3-R	B
		Nov. 14–18	Buck	D-M-511-P4-R	A
	512 Air Force Academy	NEW Oct. 1–Dec. 31 Late	Buck	D-M-512-S1-R	A
			Doe	D-F-512-S1-R	A
■512 See special-use rules for closures in this unit: See Air Force Academy under Closures, page 60.					
521	52, 411, 521	Oct. 20–28	Buck	D-M-052-02-R	A
		Nov. 3–11	Buck	D-M-052-03-R	A
		Nov. 14–18	Buck	D-M-052-04-R	A
	52, 411, 521 private land only	Oct. 20–28	Buck	D-M-052-P2-R	A
		Nov. 3–11	Buck	D-M-052-P3-R	A
551	551	Oct. 20–28	Buck	D-M-551-02-R	A
		Nov. 3–11	Buck	D-M-551-03-R	A
		Nov. 14–18	Buck	D-M-551-04-R	A

UNIT	VALID UNITS	DATES	SEX	HUNT CODE	LIST
561	48, 56, 481, 561 Above timberline	Sept. 8–16 Early	Buck	D-M-048-E1-R	A
		Oct. 20–28	Buck	D-M-048-02-R	A
581	48, 56, 481, 561	Nov. 3–11	Buck	D-M-048-03-R	A
		Oct. 20–28	Buck	D-M-049-02-R	A
	49, 57, 58, 581	Nov. 3–11	Buck	D-M-049-03-R	A
		Oct. 20–28	Doe	D-F-058-02-R	A
591 Fort Carson	Late	Oct. 1–Jan. 31	Buck	D-M-591-L1-R	A
		Nov. 3–11	Doe	D-F-058-03-R	A
■591 See special-use rules for closures in this unit: see Fort Carson under Closures, page 60.					
681	see unit 68				
682	see unit 68				
691	see unit 69				
711	see unit 71				
741	741	Oct. 20–28	Buck	D-M-741-02-R	A
		Nov. 3–11	Buck	D-M-741-03-R	A
		Nov. 14–18	Buck	D-M-741-04-R	A
	741 private land only	Oct. 20–28	Buck	D-M-741-P2-R	A
			Doe	D-F-741-P2-R	B
			Buck	D-M-741-P3-R	A
	741 private land only	Nov. 3–11	Doe	D-F-741-P3-R	B
			Buck	D-M-741-P4-R	A
	741 private land only	Nov. 14–18	Buck	D-M-741-P4-R	A
			Doe	D-F-741-P4-R	B
751	see unit 75				
771	see unit 77				

UNIT	VALID UNITS	DATES	SEX	HUNT CODE	LIST
791	79, 791	Oct. 20–28	Buck	D-M-079-02-R	A
		Nov. 3–11	Buck	D-M-079-03-R	A
		Nov. 14–18	Buck	D-M-079-04-R	A
851	791 private land only	Sept. 1–Dec. 31 Late	Doe	D-F-791-P5-R	B
		Oct. 20–28	Buck	D-M-085-02-R	A
	85, 851 Except Bosque del Oso SWA	Nov. 3–11	Buck	D-M-085-03-R	A
		Oct. 13–17	Buck	D-M-851-01-R	A
	851 Bosque del Oso SWA only	Oct. 20–28	Buck	D-M-851-02-R	A
861	82, 86, 861 above timberline	Sept. 1–9 Early	Buck +	D-M-082-E1-R	A
		Oct. 20–28	Buck	D-M-069-02-R	A
	69, 84, 86, 691, 861	Nov. 3–11	Buck	D-M-069-03-R	A
		NEW Nov. 14–18	Buck	D-M-069-04-R	A
	69, 84, 86, 691, 861 private land only	Oct. 20–28	Buck	D-M-069-P2-R	A
			Doe	D-F-069-P2-R	B
69, 84, 86, 691, 861 private land only	Nov. 3–11	Buck	D-M-069-P3-R	A	
		Doe	D-F-069-P3-R	B	
951 Plains	951	Oct. 27–Nov. 6	Buck	D-M-951-01-R	A
		Dec. 1–14 Late	Doe	D-F-951-01-R	A
			Buck	D-M-951-L1-R	A
951 Plains	951	Dec. 1–14 Late	Doe	D-F-951-L1-R	A
			Doe	D-F-951-L1-R	A

SEASON CHOICE LICENSES

ARCHERY, MUZZLELOADER, RIFLE

- ▶ Season Choice licenses are available for hunting deer in units specified in the table at right.
- ▶ Hunters may use these licenses to hunt in any or all of the seasons in the specified units until their tag is filled.
- ▶ All season restrictions — including dates and method of take — apply to these hunts. Hunters must adhere to the dates listed in this table for each method of take.

SEASON CHOICE — LIMITED LICENSES

UNIT	ARCHERY DATES	MUZZLEDR DATES	RIFLE DATES	SEX	HUNT CODE	LIST
91 Plains, private land only	Oct. 1–26	Oct. 13–21	Oct. 27–Nov. 6 Dec. 1–14 Jan. 1–31	Doe	D-F-091-S3-R	C
	Nov. 7–30			Doe	D-F-092-S3-R	C
	Dec. 15–31			Doe	D-F-096-S3-R	C
92 Plains, private land only	Oct. 1–26	Oct. 13–21	Oct. 27–Nov. 6 Dec. 1–14 Jan. 1–31	Doe	D-F-092-S3-R	C
	Nov. 7–30			Doe	D-F-096-S3-R	C
	Dec. 15–31			Doe	D-F-096-S5-R	C
96 Plains, private land only	Oct. 1–26	Oct. 13–21	Oct. 27–Nov. 6 Dec. 1–14 Jan. 1–31	Doe	D-F-096-S3-R	C
	Nov. 7–30			Doe	D-F-096-S5-R	C
	Dec. 15–31			Doe	D-F-096-S5-R	C
96 Plains, private land E of Hwy. 71	Oct. 1–26	Oct. 13–21	Oct. 27–Nov. 6 Dec. 1–14 Jan. 1–31	Doe	D-F-096-S5-R	C
	Nov. 7–30			Doe	D-F-096-S5-R	C
	Dec. 15–31			Doe	D-F-096-S5-R	C
89, 90, 95 Plains, whitetail only	Oct. 1–26	Oct. 13–21	Oct. 27–Nov. 6 Dec. 1–14	Either	D-E-089-S2-R	B
	Nov. 7–30			Doe	D-F-089-S2-R	C
	Dec. 15–31			Doe	D-F-089-S2-R	C
93, 97, 98, 99, 100 Plains, whitetail only	Oct. 1–26	Oct. 13–21	Oct. 27–Nov. 6 Dec. 1–14	Either	D-E-093-S2-R	B
	Nov. 7–30			Doe	D-F-093-S2-R	C
	Dec. 15–31			Doe	D-F-093-S2-R	C
101, 102 Plains, whitetail only	Oct. 1–26	Oct. 13–21	Oct. 27–Nov. 6 Dec. 1–14	Either	D-E-101-S2-R	A
	Nov. 7–30			Doe	D-F-101-S2-R	C
	Dec. 15–31			Doe	D-F-101-S2-R	C

NOTE:
Even though season choice hunt codes end with an R, rifles can only be used during the rifle dates in the table.

WHITETAIL ONLY: OVER-THE-COUNTER LICENSES

LATE RIFLE SEASON

WHAT CAN I EXPECT?

These over-the-counter licenses provide an opportunity to hunt white-tailed deer in a portion of the state where mule deer are the primary species of management interest. This means there are few white-tailed deer in the area, and hunters can expect to see more mule deer than white-tailed deer when hunting in these GMUs.

WHERE ARE THE WHITETAILS FOUND IN THIS SEASON?

White-tailed deer in these GMUs can be most commonly found along lower elevation river bottoms. Hunters should focus on these areas to improve their chances of finding white-tailed deer. Much of the white-tailed deer habitat is located on private lands where permission is required prior to hunting.

WHAT METHOD OF TAKE CAN I USE?

The license is valid for any legal method of take. However, because this is a rifle season, hunters are required to follow blaze orange or pink requirements (see page 14), regardless of the type of weapon used. Some public properties prohibit the use of rifles and/or muzzleloaders. Check property regulations to determine what types of weapons are legal before going afield.

WHAT IS THE BEST WAY TO IDENTIFY A WHITE-TAILED DEER?

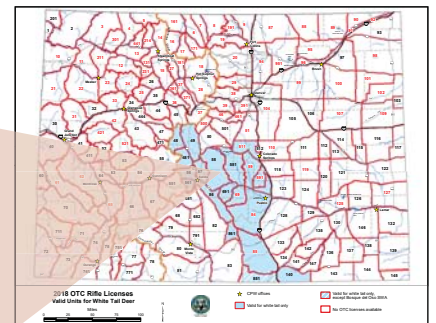
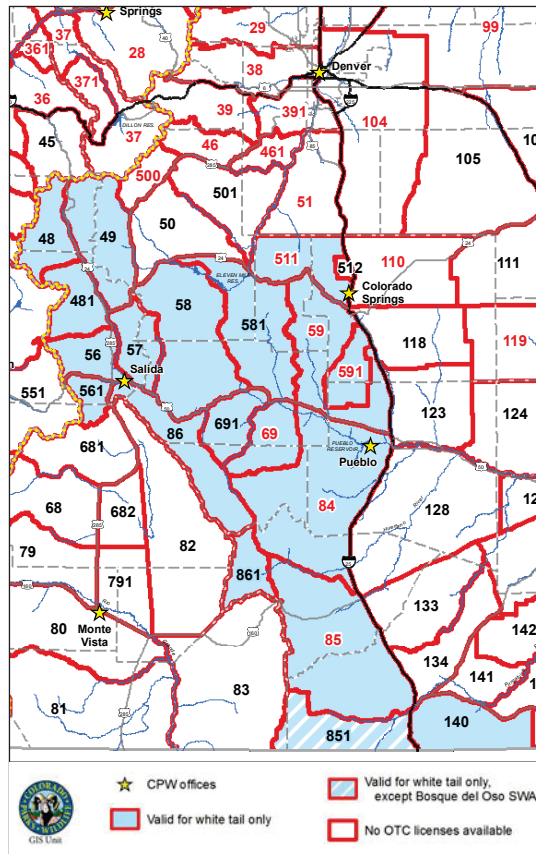
The best way to tell the difference between a white-tailed deer and a mule deer is the tail. White-tailed deer tails are broad and brown from top to bottom with a white fringe. Mule deer have a white rump patch and tail, with a black tip on the tail.

CAN'T I JUST LOOK AT THE ANTLERS?

Antlers differ between the species, but are not a reliable distinguishing characteristic between white-tailed deer and mule deer.

WHAT IF I SHOOT A MULE DEER ACCIDENTALLY?

Hunters must be certain of their target to avoid killing a mule deer with a whitetail-only license. However, accidents happen. Please report any mistaken kills immediately to the nearest CPW office (listed on the inside front cover of this brochure) or the District Wildlife Manager in the area. See the Accidental Kill section on page 12 for more details.



LICENSES: Either Sex

DATES: Dec. 1–31

LIST: B

VALID UNITS:

48, 49, 56, 57, 58, 59, 69, 84, 85, 86, 140, 481, 511, 561, 581, 591, 691, 851 *except Bosque del Oso SWA*, 861

These licenses are sold only at CPW offices and state parks that sell hunting licenses. Hunters will receive more information about whitetail identification when a license is purchased. These are unlimited in number and **go on sale starting at 9 a.m. AUG 9.**

Unit numbers in red indicate Chronic Wasting Disease (CWD) has been detected in that unit.

ATTENTION HUNTERS:

Whitetails are at low-density populations in this area and are mostly found on private land.

IDENTIFYING WHITETAIL VS. MULE DEER



WHITE-TAILED DEER

- ▶ **PRIMARY CHARACTERISTIC — THE TAIL:** The first thing to look for is the tail. It's broad and brown with white fringe; all white when tail is up
- ▶ **ANTLERS:** consist of one main beam with three to five tines pointing upward. *Caution:* Mule deer with small antlers may appear to have a similar antler formation
- ▶ **EARS:** smaller in proportion to head
- ▶ **GAIT:** a graceful lope, flag-like tail often held up
- ▶ **RANGE:** common on Eastern Plains, in streamside wooded areas and cropland along rivers



MULE DEER

- ▶ **TAIL:** rope-like tail with black tip
- ▶ **ANTLERS:** fork and fork again — often very evenly — on older males
- ▶ **EARS:** large in proportion to head on both bucks and does
- ▶ **GAIT:** stiff-legged bounce, tail held down
- ▶ **RANGE:** statewide; in mountain shrubs, foothills, communities

WHITETAIL ONLY: LIMITED LICENSES

ARCHERY, MUZZLELOADER, RIFLE

ARCHERY — LIMITED LICENSES

VALID UNITS	DATES	SEX	HUNT CODE	LIST	VALID UNITS	DATES	SEX	HUNT CODE	LIST	VALID UNITS	DATES	SEX	HUNT CODE	LIST	
103 Plains	Oct. 1–26	Doe	D-F-103-03-A	B	112, 113, 114, 115, 120, 121 Plains	Oct. 1–26	Either	D-E-112-04-A	A	129 Plains	Oct. 1–26	Either	D-E-129-03-A	A	
	Nov. 7–30					Nov. 7–Dec. 31					Nov. 7–30				Nov. 7–30
	Dec. 15–31					Oct. 1–27					Dec. 15–31				Dec. 15–31
104, 105, 106 Plains	Oct. 1–26	Either	D-E-104-03-A	A	116, 117 Plains	Oct. 1–26	Either	D-E-116-03-A	A	136, 141, 147 Plains	Oct. 1–26	Either	D-E-136-03-A	A	
	Nov. 7–30					Nov. 7–30					Nov. 7–30				Nov. 7–30
	Dec. 15–31					Dec. 15–31					Dec. 15–31				Dec. 15–31
107 Plains	Oct. 1–26	Either	D-E-107-03-A	A	122, 125, 126, 127, 130, 132, 137, 138, 139, 146 Plains	Oct. 1–26	Either	D-E-122-03-A	A	143, 144, 145 Plains	Oct. 1–26	Either	D-E-143-03-A	A	
	Nov. 7–30					Nov. 7–30					Nov. 7–30				Nov. 7–30
	Dec. 15–31					Dec. 15–31					Dec. 15–31				Dec. 15–31
109 Plains	Oct. 1–26	Either	D-E-109-03-A	A	128, 133, 134, 135 Plains	Oct. 1–26	Either	D-E-128-04-A	A	129 Plains	Oct. 1–26	Doe	D-F-129-03-A	B	
	Nov. 7–30					Nov. 7–Dec. 31					Nov. 7–30				Nov. 7–30
	Dec. 15–31					Oct. 1–26					Dec. 15–31				Dec. 15–31
110, 111, 118, 119, 123, 124 Plains	Oct. 1–26	Either	D-E-110-04-A	A	129 Plains	Nov. 7–Dec. 31	Doe	D-F-128-04-A	B	136, 141, 147 Plains	Nov. 7–30	Either	D-E-136-03-A	A	
	Oct. 1–26					Nov. 7–30					Nov. 7–30				Nov. 7–30
	Nov. 7–Dec. 31					Dec. 15–31					Dec. 15–31				Dec. 15–31

MUZZLELOADER — LIMITED LICENSES

VALID UNITS	DATES	SEX	HUNT CODE	LIST	VALID UNITS	DATES	SEX	HUNT CODE	LIST	VALID UNITS	DATES	SEX	HUNT CODE	LIST
104, 105, 106 Plains	Oct. 13–21	Either	D-E-104-03-M	A	110, 111, 118, 119, 123, 124 Plains	Oct. 13–21	Either	D-E-110-03-M	A	128, 129, 133, 134, 135, 136, 141, 147 Plains	Oct. 13–21	Either	D-E-128-03-M	A
		Doe	D-F-104-03-M	B			Doe	D-F-110-03-M	B			Doe	D-F-128-03-M	B
107, 112, 113, 114, 115, 120, 121 Plains	Oct. 13–21	Either	D-E-107-03-M	A	116, 117 Plains	Oct. 13–21	Either	D-E-116-03-M	A	129 Plains	Oct. 13–21	Doe	D-F-128-03-M	B
		Doe	D-F-107-03-M	B			Doe	D-F-116-03-M	B					
109 Plains	Oct. 13–21	Either	D-E-109-03-M	A	122, 125, 126, 127, 130, 132, 137, 138, 139, 146 Plains	Oct. 13–21	Either	D-E-122-03-M	A	129 Plains	Oct. 13–21	Doe	D-F-143-03-M	B
		Doe	D-F-109-03-M	B			Doe	D-F-122-03-M	B					

RIFLE — LIMITED LICENSES

VALID UNITS	DATES	SEX	HUNT CODE	LIST	VALID UNITS	DATES	SEX	HUNT CODE	LIST	VALID UNITS	DATES	SEX	HUNT CODE	LIST
103, 109 Plains	Jan. 1–15 Late	Doe	D-F-103-L2-R	B	109 Plains	Oct. 27–Nov. 6	Either	D-E-109-02-R	A	128, 129, 133, 134, 135, 136, 141, 147 Plains	Oct. 27–Nov. 6	Either	D-E-128-02-R	A
		109 Part of 109 E of Kit Carson CR 40 and Yuma CR V.	Doe	D-F-109-02-R		B	Doe	D-F-109-02-R	B			Doe	D-F-128-02-R	B
104 Plains	Oct. 27–Nov. 6	Either	D-E-104-02-R	A	110, 111, 118, 119, 123, 124 Plains	Dec. 1–14 Late	Either	D-E-109-L2-R	A	129 Plains	Dec. 1–14 Late	Either	D-E-129-L2-R	A
		Doe	D-F-104-02-R	B			Doe	D-F-109-L2-R	B			Doe	D-F-129-L2-R	B
		Either	D-E-104-L2-R	A			Doe	D-F-110-02-R	B			132, 139 Plains	Oct. 27–Nov. 6	Either
105, 106 Plains	Dec. 1–14 Late	Doe	D-F-104-L2-R	B	116, 117 Plains	Oct. 27–Nov. 6	Either	D-E-116-02-R	A	136, 141, 147 Plains	Dec. 1–14 Late	Either	D-E-132-L2-R	A
		Either	D-E-105-02-R	A			Doe	D-F-116-02-R	B			Doe	D-F-132-L2-R	B
		Doe	D-F-105-02-R	B			Doe	D-F-116-L2-R	B			137, 138, 146 Plains	Dec. 1–14 Late	Either
107 Plains	Oct. 27–Nov. 6	Either	D-E-105-L2-R	A	122, 126, 127 Plains	Oct. 27–Nov. 6	Either	D-E-122-02-R	A	137, 138, 146 Plains	Oct. 27–Nov. 6	Either	D-F-137-02-R	B
		Doe	D-F-105-L2-R	B			Doe	D-F-122-02-R	B			Doe	D-F-137-L2-R	A
		Either	D-E-107-L2-R	A			125, 130 Plains	Oct. 27–Nov. 6	Either			D-E-125-02-R	A	143, 144, 145 Plains
107, 112, 113, 114, 115, 120, 121 Plains	Dec. 1–14 Late	Doe	D-F-107-L2-R	B	125, 130 Plains	Dec. 1–14 Late	Doe	D-F-125-02-R	B	129 Plains	Dec. 1–14 Late	Doe	D-F-143-02-R	B
		Either	D-E-107-02-R	A			Either	D-E-125-L2-R	A			Either	D-E-143-L2-R	A
		Doe	D-F-107-02-R	B			Doe	D-F-125-L2-R	B			Doe	D-F-143-L2-R	B

ELK

ARCHERY, MUZZLELOADER, RIFLE

ELK SEASON DATES

▶ ARCHERY	AUG. 25–SEPT. 23
▶ MUZZLELOADER	SEPT. 8–16
▶ PLAINS RIFLE	SEPT. 1–JAN. 31
▶ FIRST RIFLE	OCT. 13–17
▶ SECOND RIFLE	OCT. 20–28
▶ THIRD RIFLE	NOV. 3–11
▶ FOURTH RIFLE	NOV. 14–18

ATTENTION HUNTERS:

MOST LAND IS PRIVATE IN UNITS EAST OF I-25.

- **LANDOWNER PERMISSION IS ADVISABLE BEFORE APPLYING FOR HUNTS IN THESE UNITS.**

NEED TO KNOW

- ▶ **NEW PRIVATE-LAND-ONLY RIFLE COW SEASON DATES IN GMUs 18, 181 & 28, 37 EXTENDED:** The new season runs Sept. 1–Jan. 31, 2019. See pages 40, 41, 42 and 45.
- ▶ **NEW LATE ANTLERLESS RIFLE SEASON DATES IN GMUs 50, 500 & 501 CHANGED TO AVOID SEASONAL ROAD CLOSURES:** The late season now runs earlier from Dec. 22–Dec. 30. See pages 43 and 46.
- ▶ **NEW REGULAR MUZZLELOADER & RIFLE SEASON COW LICENSES IN GMU 54 ARE NOW LIST A:** Private-land-only cow hunts in GMU 54 are still list B. See pages 38 and 43.
- ▶ **NEW MUZZLELOADER & RIFLE LICENSES FOR GMUs 71, 72, 73, 74, 75, 77, 78, 711, 741, 751 & 771 NOW BULL & COW, NOT EITHER SEX:** See pages 39, 44 and 47.
- ▶ **NEW EARLIER SEASON DATES FOR PRIVATE-LAND-ONLY COW HUNT IN GMU 70:** The season now runs from Dec. 1–15. See page 44.
- ▶ **ARCHERY.** Only legal hand-held bows are allowed in archery season. See page 13.
- ▶ **MUZZLELOADING.** Muzzleloading elk licenses are limited, available through the draw. Only legal muzzleloading rifles and smoothbore muskets are allowed in muzzleloading season. See page 13.

TABLE SYMBOLS

- ▶ **A PLUS (+)** in the Sex column is for hunt codes for which an average of at least six preference points are needed for a Colorado resident to draw that license. This is only an average and does not guarantee a license will be drawn. *Calculated on a 3-year period ending with the 2009 drawing.*

DEFINITIONS

- ▶ **SPECIES IDENTIFICATION PAGE.** See page 9.
- ▶ **BULL (ANTLERED):** A male animal with antlers at least 5 inches long. See *Antler Point Restrictions to the right.*
- ▶ **COW (ANTLERLESS):** A female animal with no antlers or a young male with antlers less than 5 inches.
- ▶ **EITHER SEX:** A legal bull or cow.



Bull elk © Amy Bulger, CPW

WHAT'S A "COMBINED SEASON"?



The term "combined season" refers to the second, third and fourth rifle seasons, when both deer and elk hunters are in the field at the same time.

PREFERENCE POINTS

To apply for a point, enter **E-P-999-99-P** as your first-choice hunt code on your application.

You can gain a preference point as a first choice on your application to use another year. You can use your second through fourth choices on the same application to apply for a license. Submit only one application per species, per year.

If you don't meet the criteria for a free preference point, your credit card on file in your account will be charged after the draw for \$40 for nonresidents (for deer, elk, pronghorn and bear), or \$30 for resident applicants (for deer or pronghorn). The \$3 application fee and \$10 Habitat Stamp fee are nonrefundable. For more, see *How Preference Points Work on page 18.*

ANTLER-POINT RESTRICTIONS

1. AN ANTLER POINT is a projection of antler at least 1 inch long and which is longer than the width of its base.


2. A BROW TINE means a projection of the antler at least 5 inches long located on the lower half of the antler.

FOUR-POINT RULE

Bull elk taken in all seasons must have four points or more on one antler, or a brow tine of at least 5 inches long in GMUs: 3, 4, 5, 6, 7, 8, 9, 11, 12, 13, 14, 15, 16, 17, 18, 19, 21, 22, 23, 24, 25, 26, 27, 28, 30, 31, 32, 33, 34, 35, 36, 37, 38, 41, 42, 43, 44, 45, 47, 52, 53, 54, 55, 59, 60, 62, 63, 64, 65, 66, 67, 68, 70, 71, 72, 73, 74, 75, 77, 78, 79, 80, 81, 82, 83, 85, 86, 131, 140, 161, 171, 181, 191, 211, 214, 231, 301, 361, 371, 411, 421, 441, 444, 471, 511, 521, 551, 581, 681, 691, 711, 741, 751, 771, 851 and 861.

NO RESTRICTIONS

There are no antler-point restrictions for any season in GMUs: 1, 2, 10, 20, 29, 39, 40, 46, 48, 49, 50, 51, 56, 57, 58, 61, 69, 76, 84, 201, 391, 461, 481, 500, 501, 561, 591, 682, 791, or units east of I-25 (except unit 140). Antlers must meet the minimum length of 5 inches long.



RANCHING FOR WILDLIFE

There are no antler-point restrictions on Ranching For Wildlife properties, but antlers must meet the minimum length of 5 inches long.

HOW TO GET MORE THAN ONE ELK LICENSE

ATTENTION: You may submit **ONLY ONE** application per species each year. Additional licenses for the same species must be obtained as leftovers, over the counter or special licenses issued by CPW. Hunt tables on the following pages show whether each elk license is List A, B or C.

<p>GET 1 LICENSE LIST A</p>	<p>A</p>	<ul style="list-style-type: none"> ▶ Check the hunt tables and maps for List A licenses <p>AVAILABLE AT CPW LOCATIONS, ONLINE OR BY PHONE:</p> <ul style="list-style-type: none"> ▶ Over-the-counter archery licenses for either-sex elk (<i>map, page 35</i>) ▶ Over-the-counter rifle licenses for antlered elk (<i>map, page 36</i>) ▶ Unit 128 over-the-counter rifle licenses for antlered elk (<i>map, page 37</i>) ▶ List A rifle licenses (after the season starts, these are only available at CPW locations)
<p>GET UP TO 2 LIST B</p>	<p>A+B or B+B</p>	<ul style="list-style-type: none"> ▶ Private-land-only antlerless licenses ▶ Over-the-counter antlerless archery licenses (<i>map, page 34</i>) ▶ A license for hunt codes: E-E-082-P5-R (<i>see San Luis hunt details, page 60</i>), E-M-682-P5-R or E-M-682-P6-R ▶ Antlerless licenses for units: 1, 2, 3, 4, 5, 6, 10, 11, 12, 13, 14, 15, 16, 17, 18, 21, 22, 23, 24, 25, 26, 27, 28, 30, 31, 32, 33, 34, 35, 36, 37, 40, 41, 42, 43, 44, 45, 47, 50, 52, 82, 83, 85, 86, 131, 133, 134, 140, 141, 142, 161, 171, 181, 201, 211, 214, 231, 301, 361, 371, 411, 421, 441, 444, 471, 500, 501, 521, 682 (<i>see San Luis hunt details, page 60</i>), 691, 791 (<i>see San Luis hunt details, page 60</i>), 851, 861— <i>Ranching for Wildlife properties within these units are excluded</i>
<p>GET ANY NUMBER LIST C</p> <p>IN ADDITION TO ANY LIST A OR B LICENSES</p>	<p>A+B+C+C... / B+B+C+C...</p>	<ul style="list-style-type: none"> ▶ A license for hunt code E-F-003-E1-R, E-F-020-L3-R or E-F-128-L1-R ▶ Antlerless, private-land-only licenses for units 391 and 461 <p>AVAILABLE AT CPW LOCATIONS, ONLINE OR BY PHONE:</p> <ul style="list-style-type: none"> ▶ Any over-the-counter, either-sex rifle license for Plains units only (<i>see map, page 37</i>) <p>AVAILABLE AT CPW LOCATIONS:</p> <ul style="list-style-type: none"> ▶ CPW auction or raffle licenses ▶ Youth outreach licenses ▶ Game-damage, special-population-management or disease-management licenses ▶ Replacement licenses for animals that test positive for CWD ▶ Ranching for Wildlife licenses reserved for youths or hunters with mobility impairments ▶ One TIPs reward program license a year

HOW TO GET THEM:

- ▶ **LIST A & B:** You may purchase **ONE** through the draw, or **ONE** or **BOTH** as leftover licenses, at authorized sales agents, CPW locations or online while supplies last. Additional ways to purchase List A licenses are noted above.
- ▶ **LIST C:** These are issued by CPW locations when available, unless otherwise noted in List C in this table.

TIPS FOR SAFELY HANDLING GAME MEAT

Most of the time, properly handled and prepared game meat poses no greater risk than domestic meat of causing or carrying disease that could make humans sick. Hunters are encouraged to contact their local public health department or CPW office for information on wildlife diseases where they plan to hunt. Public health officials recommend the following precautions when handling and preparing game meat:

1. Do not handle animals that are obviously sick or found dead. Report sick or dead animals you find to a CPW office near you.
2. Keep game cool, clean and dry.
3. Do not eat, drink or smoke while dressing game.
4. Use disposable gloves when cleaning game.
5. Wash your hands with soap and water or use alcohol wipes after dressing game.
6. Clean all tools and surfaces immediately after use. Use hot soapy water, then disinfect with a 10 percent chlorine bleach solution.
7. Cook game meat to an internal temperature of at least 165° F to kill disease organisms and parasites. Juices from adequately cooked game meat should be clear.
8. Do not eat any raw portions of wild game.
9. Do not feed raw wild game to domestic pets.

OTHER HUNTS

OVER-THE-COUNTER (OTC) ELK HUNTS:

1. **DO NOT APPLY** for these licenses in the draw.
2. **OVER-THE-COUNTER LICENSES:** on sale starting at 9 a.m. Aug. 9.
3. **OVER-THE-COUNTER, UNLIMITED:** the maps on the following pages show unlimited archery and rifle hunts for elk seasons.

GUNNISON BASIN ELK HUNT INFORMATION

1. Elk hunters hunting in GMUs 54, 55 or 551, please note several hunt codes have changed. Please check your specific hunt codes in the following tables of this brochure.
2. Archery elk licenses are limited in units 54, 55, 551; they are not available for purchase as over-the-counter tags. Archery tags for these units are available through the draw.
3. Bull elk licenses are now available over the counter in GMU 54 for second and third rifle seasons (*see List A, B and C table at left, and map on page 36.*)

SAN LUIS VALLEY REFUGE ELK PERMITS

Access permits are now available for the Alamosa, Baca and Monte Vista National Wildlife Refuges. To be eligible for one of the new access permits, hunters must hold an either-sex archery, an antlered muzzle-loader, an antlered or either-sex first rifle, an antlered or either-sex fourth rifle or any limited antlerless license in GMUs 80, 82 or 83. For information on how to enter into the permit drawing, call the CPW Monte Vista Office at 719-587-6900.

TAXIDERMY

If you leave the head of your harvest with its antlers at a taxidermist, you are encouraged to get a receipt from the taxidermist — with date delivered and a description of the antlers — before you take the carcass home or to a commercial processor.

HANDLING ANTLERS IN CAMP

Head or skull plate, with both antlers naturally attached, must accompany the carcass of bulls in camp or in transit, even when the scrotum or testicles are used as evidence of sex.

OVER-THE-COUNTER LICENSES — ANTLERLESS ELK — ARCHERY

Licenses are unlimited in number and available over the counter, **on sale starting at 9 a.m. AUG 9.**

These **ARE NOT** available through the draw.

SEASON DATES:
Aug. 25–Sept. 23

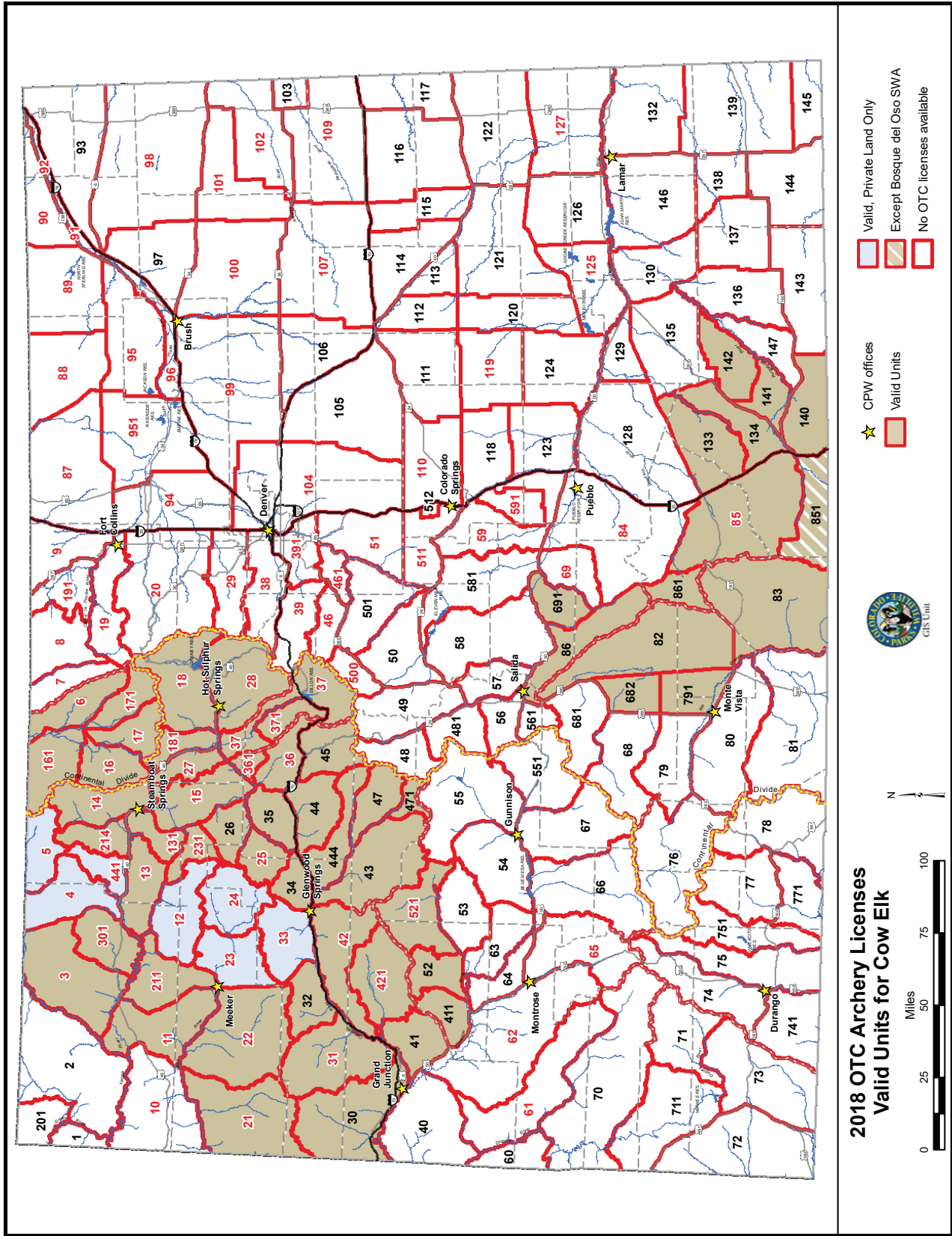
SEX: Cow

LIST: B

VALID UNITS:

- 3, 6, 11, 13, 14, 15, 16,
- 17, 18, 21, 22, 25, 26, 27,
- 28, 30, 31, 32, 34, 35, 36,
- 37, 41, 42, 43, 44, 45, 47,
- 52, 82, 83, 85, 86, 131,
- 133, 134, 140, 141, 142,
- 161, 171, 181, 211, 214,
- 231, 301, 361, 371, 411,
- 421, 444, 471, 521, 682,
- 691, 791, 851 *except on Bosque del Oso*, 861

These licenses are valid on private land in units 4, 5, 12, 23, 24, 33 and 441.



GAME MANAGEMENT UNIT MAP: UNIT NUMBERS IN RED indicate chronic wasting disease has been detected in that unit (see page 11 and Deer section, page 19, for details). Map boundaries are approximate. The map is an aid to apply for the correct unit, NOT to be used in the field as an indicator of unit boundaries. See the unit descriptions on pages 61–64 for specific unit boundaries.

OVER-THE-COUNTER LICENSES — EITHER-SEX ELK — ARCHERY

Licenses are unlimited in number and available over the counter, on sale starting at 9 a.m. **AUG 9.**

These **ARE NOT** available through the draw.

SEASON DATES:
Aug. 25–Sept. 23

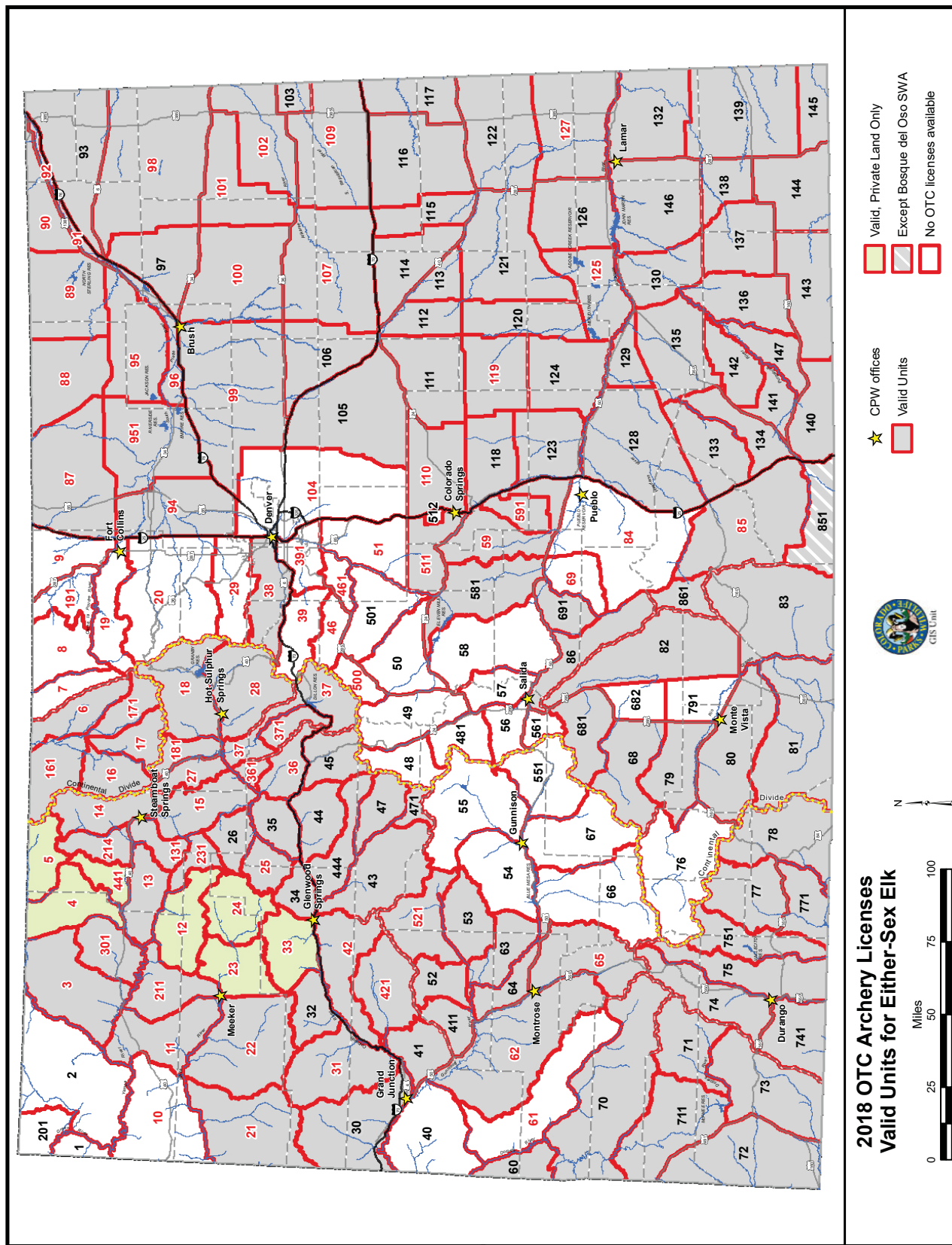
SEX: Either

LIST: A

VALID UNITS:

- 3, 6, 11, 13, 14, 15, 16,
- 17, 18, 21, 22, 25, 26, 27,
- 28, 30, 31, 32, 34, 35, 36,
- 37, 38, 41, 42, 43, 44, 45,
- 47, 52, 53, 59, 60, 62, 63,
- 64, 65, 68, 70, 71, 72, 73,
- 74, 75, 77, 78, 79, 80, 81,
- 82, 83, 85, 86, 87, 88, 89,
- 90, 91, 92, 93, 94, 95, 96,
- 97, 98, 99, 100, 101, 102,
- 103, 105, 106, 107, 109,
- 110, 111, 112, 113, 114,
- 115, 116, 117, 118, 119,
- 120, 121, 122, 123, 124,
- 125, 126, 127, 128, 129,
- 130, 131, 132, 133, 134,
- 135, 136, 137, 138, 139,
- 140, 141, 142, 143, 144,
- 145, 146, 147, 161, 171,
- 181, 211, 214, 231, 301,
- 361, 371, 411, 421, 444,
- 471, 511, 521, 581, 591,
- 681, 691, 711, 741, 751,
- 771, 851 *except on Bosque del Oso, 861, 951*

These licenses are valid on private land in units 4, 5, 12, 23, 24, 33 and 441.



**2018 OTC Archery Licenses
Valid Units for Either-Sex Elk**

GAME MANAGEMENT UNIT MAP: UNIT NUMBERS IN RED indicate chronic wasting disease has been detected in that unit (see page 11 and Deer section, page 19, for details). Map boundaries are approximate. The map is an aid to apply for the correct unit, NOT to be used in the field as an indicator of unit boundaries. See the unit descriptions on pages 61–64 for specific unit boundaries.

OVER-THE-COUNTER LICENSES — ANTLERED ELK — RIFLE — SECOND & THIRD SEASONS

Licenses are unlimited in number and available over the counter, **on sale starting at 9 a.m. AUG 9.**

These **ARE NOT** available through the draw.

SECOND SEASON DATES:
Oct. 20–28

SEX: Bull

LIST: A

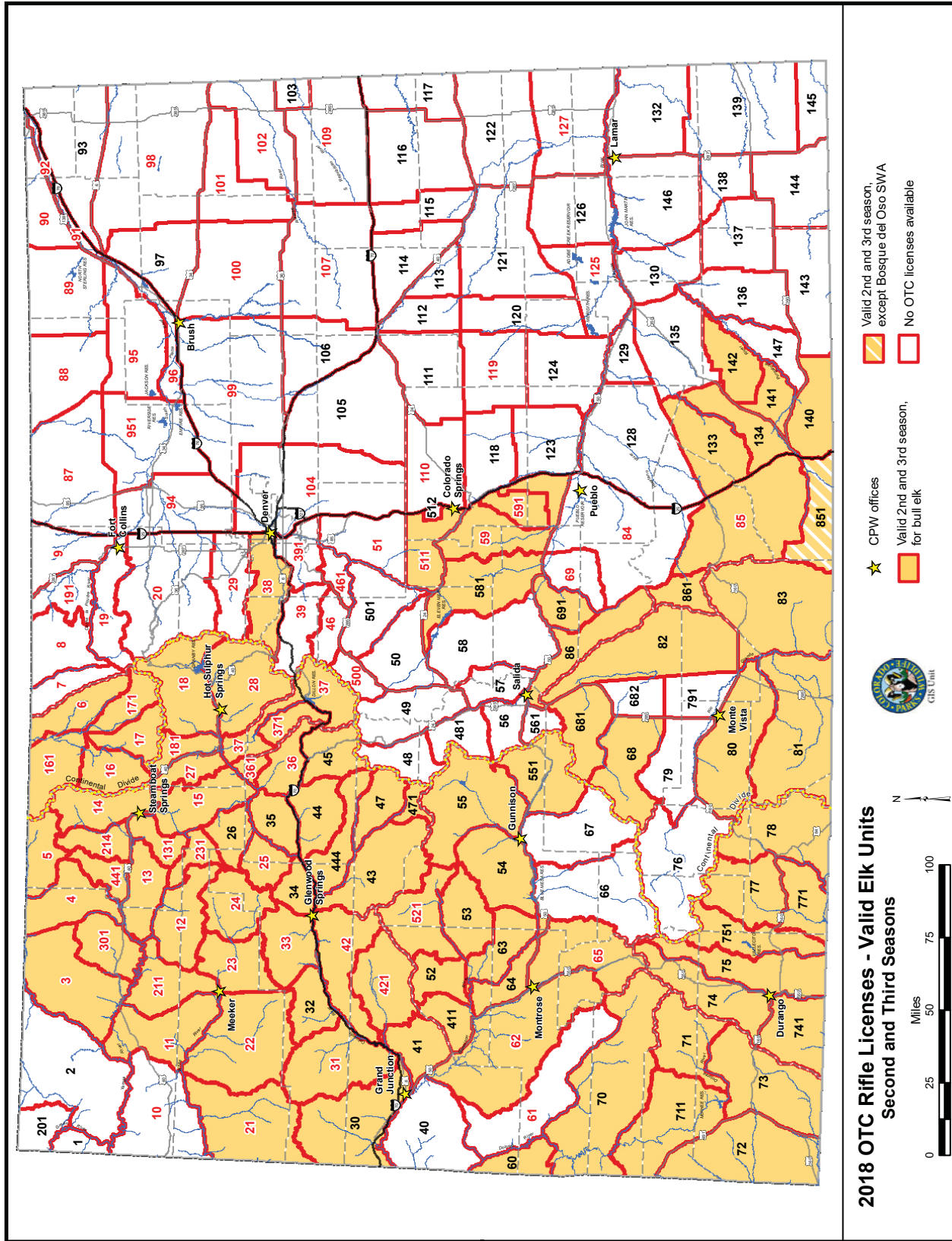
VALID UNITS: 3, 4, 5, 6, 11, 12, 13, 14, 15, 16, 17, 18, 21, 22, 23, 24, 25, 26, 27, 28, 30, 31, 32, 33, 34, 35, 36, 37, 38, 41, 42, 43, 44, 45, 47, 52, 53, 54, 55, 59, 60, 62, 63, 64, 65, 68, 70, 71, 72, 73, 74, 75, 77, 78, 80, 81, 82, 83, 85, 86, 131, 133, 134, 140, 141, 142, 161, 171, 181, 211, 214, 231, 301, 361, 371, 411, 421, 441, 444, 471, 511, 521, 551, 561, 581, 591, 681, 691, 711, 741, 751, 771, 851 *except on Bosque del Oso SWA, 861*

THIRD SEASON DATES:
Nov. 3–11

SEX: Bull

LIST: A

VALID UNITS:
same as second season



**2018 OTC Rifle Licenses - Valid Elk Units
Second and Third Seasons**

GAME MANAGEMENT UNIT MAP: UNIT NUMBERS IN RED indicate chronic wasting disease has been detected in that unit (see page 11 and Deer section, page 19, for details). Map boundaries are approximate. The map is an aid to apply for the correct unit, NOT to be used in the field as an indicator of unit boundaries. See the unit descriptions on pages 61–64 for specific unit boundaries.

OVER-THE-COUNTER LICENSES — EITHER-SEX ELK — RIFLE — PLAINS

Licenses are unlimited in number and available over the counter, **ON SALE STARTING AT 9 A.M. AUG 9.**

PLAINS SEASON

DATES: Sept. 1–Jan. 31

SEX: Either

LIST: C

VALID UNITS: 87, 88, 89, 90, 91, 92, 93, 94, 95, 96, 97, 98, 99, 100, 101, 102, 103, 105, 106, 107, 109, 110, 111, 112, 113, 114, 115, 116, 117, 118, 119, 120, 121, 122, 123, 124, 125, 126, 127, 129, 130, 132, 135, 136, 137, 138, 139, 143, 144, 145, 146, 147, 951

UNIT 128

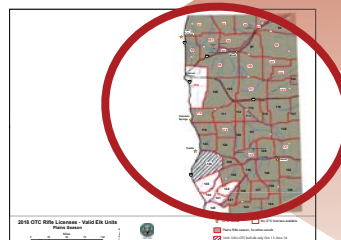
DATES: Oct. 13–Nov. 18

SEX: Bulls only

LIST: A

NOTE: Cow licenses for GMU 128 are available through the draw or as left-over licenses. They can be found under the hunt code **E-F-128-L1-R** on page 45. They are List C licenses.

Landowner permission is advisable for GMU 128 before purchasing. Most land is private.



RANCHING FOR WILDLIFE — LIMITED LICENSES

Colorado residents only. Hunting rules differ for every ranch. All legal methods of take are permitted, except when specifically restricted.

Read ranch rules at cpw.state.co.us/RFW before applying.

RANCH/ UNITS	DATES	SEX	HUNT CODE	LIST	RANCH/ UNITS	DATES	SEX	HUNT CODE	LIST	RANCH/ UNITS	DATES	SEX	HUNT CODE	LIST		
BIG GULCH RANCH 3, 4, 214, 301, 441	Oct. 13–17	Either	E-E-441-W1-R	A	ELK SPRINGS RANCH 11	Dec. 6–12	Either	E-E-011-W2-R	A	SNAKE RIVER RANCH 4, 5, 441	Oct. 20–29	Either	E-E-004-W1-R	A		
	Dec. 5–9	Cow	E-F-441-W1-R	A		Jan. 2–6	Cow	E-F-011-W2-R	A		Oct. 20–24	Cow	E-F-004-W1-R	A		
	Nov. 30–Dec. 4	Either	E-E-441-W2-R	A		Dec. 8–12	Cow	E-F-011-W2-R	A		Oct. 25–29	Cow	E-F-004-W2-R	A		
	Nov. 30–Dec. 9	Cow	E-F-441-W2-R	A		Jan. 2–6	Cow	E-F-011-W4-R	A		Dec. 8–12	Cow	E-F-004-W3-R	A		
	Dec. 5–9	Cow	E-F-441-W3-R	A		Dec. 15–19	Cow	E-F-011-W6-R	A		Oct. 17–21	Either	E-E-851-W2-R	A		
BLUE SAGE RANCH 3, 4, 214, 301, 441	Dec. 12–16	Either	E-E-214-W2-R	A	FOUR MILE RANCH 3, 4	Jan. 2–6	Either	E-E-003-W2-R	A	TERCIO RANCH 851	Oct. 24–28	Cow	E-F-851-W2-R	A		
	Dec. 15–19	Cow	E-F-441-W4-R	A		Jan. 2–6	Cow	E-F-003-W2-R	A		Oct. 17–21	Either	E-E-851-W4-R youth only	A		
	Nov. 17–Dec. 5	Either	E-E-214-W2-R	A		Dec. 19–23	Cow	E-F-003-W2-R	A		Oct. 24–28	Cow	E-F-851-W4-R	A		
Nov. 17–21	Cow	E-F-214-W2-R	A	Oct. 20–24		Cow	E-F-003-W2-R	A	Oct. 31–Nov. 4		Cow	E-F-851-W4-R	A			
Dec. 1–5	Cow	E-F-214-W4-R	A	Dec. 29–Jan. 2		Either	E-E-003-W2-R	A	Nov. 7–11		Cow	E-F-851-W6-R	A			
BORD GULCH RANCH 3, 301	Dec. 1–5	Either	E-E-301-W2-R	A	HILL RANCH 851	Dec. 19–23	Cow	E-F-003-W4-R	A	THREE FORKS RANCH 5	Oct. 24–Nov. 23	Either	E-E-005-W1-R	A		
	Dec. 29–Jan. 3	Cow	E-F-301-W2-R	A		Jan. 3–7	Either	E-E-851-W1-R	A		THREE SPRINGS RANCH 10	Sept. 29–Oct. 3	Either	E-E-010-W1-R	A	
BUFFALO HORN RANCH 11, 211	Dec. 29–Jan. 24	Cow	E-F-301-W2-R	A		Dec. 19–23	Cow	E-F-851-W1-R	A	TRINCHERA RANCH 83		Oct. 6–10	Either	E-E-083-W1-R	A	
	Oct. 24–Nov. 2	Either	E-E-011-W1-R	A		Nov. 19–28	Cow	E-F-851-W1-R	A		TWIN PEAKS RANCH 85	Oct. 6–10	Cow	E-F-010-W1-R	A	
	Oct. 24–28	Cow	E-F-011-W3-R	A	Oct. 13–17	Either	E-E-104-W1-R	A	VISINTAINER RANCH 3, 4, 301			Nov. 10–14	Either	E-E-083-W1-R	A	
	Oct. 12–24	Either	E-E-025-W1-R	A	Dec. 1–5	Cow	E-F-104-W1-R	A				WOLF MOUNTAIN RANCH 214, 441	Oct. 17–21	Cow	E-F-083-W1-R	A
	Dec. 6–16	Cow	E-F-025-W1-R	A	Dec. 6–10	Cow	E-F-104-W2-R	A					TERCIO & TRINCHERA RANCHES 83, 851	Nov. 7–11	Either	E-E-083-W1-R
Oct. 17–21	Either	E-E-025-W1-R	A	Oct. 12–16	Either	E-E-023-W1-R	A	CROSS MOUNTAIN RANCH 12, 13, 231		Oct. 17–21				Cow	E-F-083-W1-R	A
Dec. 11–16	Cow	E-F-025-W2-R	A	Nov. 24–28	Either	E-E-023-W1-R	A			DEAKINS RANCH 301	Nov. 7–11			Either	E-E-012-W1-R	A
Oct. 20–24	Cow	E-F-025-W2-R	A	Dec. 1–5	Cow	E-F-023-W1-R	A		SILVER SPUR RANCH 6, 16, 161, 171		Nov. 10–14			Cow	E-F-012-W1-R	A
Dec. 6–11	Either	E-E-012-W1-R	A	Dec. 8–12	Cow	E-F-023-W2-R	A				MOUNTAIN MEADOWS RANCH 84	Nov. 3–7		Either	E-E-012-W2-R	A
Oct. 27–31	Either	E-E-012-W1-R	A	Jan. 5–9	Either	E-E-211-W1-R	A					PINON MESA RANCH 40	Nov. 10–14	Cow	E-F-012-W2-R	A
Nov. 10–14	Cow	E-F-012-W1-R	A	Nov. 1–5	Cow	E-F-211-W1-R	A	WOLF MOUNTAIN RANCH 214, 441					Nov. 14–18	Either	E-E-084-W2-R	A
Oct. 27–31	Either	E-E-012-W2-R	A	Nov. 30–Dec. 4	Either	E-E-211-W1-R	A			TERCIO & TRINCHERA RANCHES 83, 851			Aug. 25–29	Cow	E-F-006-W1-R	A
Nov. 3–7	Either	E-E-012-W2-R	A	Nov. 1–5	Cow	E-F-211-W1-R	A		DEAKINS RANCH 301				Aug. 25–29	Either	E-E-006-W2-R	A
Nov. 10–14	Cow	E-F-012-W2-R	A	Nov. 30–Dec. 4	Either	E-E-211-W1-R	A				SILVER SPUR RANCH 6, 16, 161, 171		Oct. 20–24	Cow	E-F-006-W2-R	A
Nov. 14–18	Either	E-E-301-W1-R	A	Nov. 1–5	Cow	E-F-211-W1-R	A					DEAKINS RANCH 301	Oct. 13–17	Cow	E-F-006-W2-R	A
Dec. 21–25	Cow	E-F-301-W5-R	A	Nov. 3–7	Either	E-E-084-W2-R	A	DEAKINS RANCH 301					Nov. 3–7	Cow	E-F-006-W3-R	A
Jan. 2–6	Cow	E-F-301-W7-R	A	Nov. 7–11	Cow	E-F-084-W2-R	A			DEAKINS RANCH 301			Nov. 14–18	Cow	E-F-006-W4-R	A

ARCHERY — LIMITED LICENSES

SEASON DATES: AUG. 25–SEPT. 23

UNIT	VALID UNITS	SEX	HUNT CODE	LIST	UNIT	VALID UNITS	SEX	HUNT CODE	LIST	UNIT	VALID UNITS	SEX	HUNT CODE	LIST		
1	1	Either +	E-E-001-01-A	A	24	12, #23, #24	Either	E-E-012-01-A	A	66	66	Either	E-E-066-01-A	A		
2	2	Either +	E-E-002-01-A	A		#23 N of White River; 24 N of north fork of White River.	67	67	Either	E-E-067-01-A	A	69	69, 84	Either	E-E-069-01-A	A
4	4, 5, 441	Either	E-E-004-01-A	A		#23, #24, 33	Either	E-E-033-01-A	A	76	76	Either	E-E-076-01-A	A	84	see unit 69
5	see unit 4					#23 S of White River; 24 S of north fork of White River.	29	29	Either	E-E-029-01-A	A	104	104	Either	E-E-104-01-A	A
7	7, 8, 9, 19, 191	Either	E-E-007-01-A	A		33	#23, #24, 33	Either	E-E-033-01-A	A	104 Plains	#104 Landowner permission is advisable before applying. Most land is private.	191	see unit 7		
8	see unit 7					39	39	Either	E-E-039-01-A	A	201	201	Either +	E-E-201-01-A	A	
9	see unit 7					40	#40	Either	E-E-040-01-A	A	391	391	Either	E-E-391-01-A	A	
10	10	Either +	E-E-010-01-A	A		40	#40 Landowner permission is advisable before applying. Most land is private.				441	see unit 4				
12	12, #23, #24	Either	E-E-012-01-A	A		46	46	Either	E-E-046-01-A	A	461	461	Either	E-E-461-01-A	A	
19	see unit 7					48	48	Either	E-E-048-01-A	A	481	481	Either	E-E-481-01-A	A	
20	20	Bull Cow	E-M-020-01-A E-F-020-01-A	A A		49	49	Either	E-E-049-01-A	A	500	500	Either	E-E-500-01-A	A	
20	#20	Either	E-E-020-01-A	A		50	50	Either	E-E-050-01-A	A	501	501	Either	E-E-501-01-A	A	
20	#20 except around Estes Park, bounded on N and W by RMNP; on N, E and S by Roosevelt National Forest.					51	51	Either	E-E-051-01-A	A	551	551	Either	E-E-551-01-A	A	
23	12, #23, #24	Either	E-E-012-01-A	A	54	54	Either	E-E-054-01-A	A	561	561	Either	E-E-561-01-A	A		
23	#23 N of White River; 24 N of north fork of White River.				55	55	Either	E-E-055-01-A	A	851	851	Either	E-E-851-01-A	A		
23	#23, #24, 33	Either	E-E-033-01-A	A	56	56	Either	E-E-056-01-A	A		Bosque del Oso SWA only					
23	#23 S of White River; 24 S of north fork of White River.				57	57, 58	Either	E-E-057-01-A	A							
					58	see unit 57										
					61	61	Either +	E-E-061-01-A	A							

MUZZLELOADER — LIMITED LICENSES

SEASON DATES: SEPT. 8–16

UNIT	VALID UNITS	SEX	HUNT CODE	LIST	UNIT	VALID UNITS	SEX	HUNT CODE	LIST	UNIT	VALID UNITS	SEX	HUNT CODE	LIST
1	1	Bull + Cow	E-M-001-01-M E-F-001-01-M	A B	20	20	Bull Cow	E-M-020-01-M E-F-020-01-M	A A	40	#40	Either Cow	E-E-040-01-M E-F-040-01-M	A B
2	2	Bull + Cow	E-M-002-01-M E-F-002-01-M	A B	21	21, 22, 30, 31, 32	Either Cow	E-E-021-01-M E-F-021-01-M	A B	40	#40 Landowner permission is advisable before applying. Most land is private.			
3	3, 301	Either Cow	E-E-003-01-M E-F-003-01-M	A B	22	see unit 21				41	41, 42, 52, 411, 421, 521	Bull Cow	E-M-041-01-M E-F-041-01-M	A B
4	4, 5, 441	Either Cow	E-E-004-01-M E-F-004-01-M	A B	23	12, #23, #24	Either Cow	E-E-012-01-M E-F-012-01-M	A B	42	see unit 41			
4	4, 5, 441 private land only	Either Cow	E-E-004-P1-M E-F-004-P1-M	A B	23	#23 N of White River; 24 N of north fork of White River.				43	43, 471	Bull Cow	E-M-043-01-M E-F-043-01-M	A B
5	see unit 4				23	12, 13, 23, 24, 33 private land only	Either Cow	E-E-012-P1-M E-F-012-P1-M	A B	43	NEW #43 New camping permit required for Conundrum Hot Springs area of Maroon Bells-Snowmass Wilderness; see page 1, What's New.			
6	6, 16, 17, 161, 171	Either Cow	E-E-006-01-M E-F-006-01-M	A B	23	#23, #24, 33	Either Cow	E-E-033-01-M E-F-033-01-M	A B	44	44, 45, 47, 444	Bull Cow	E-M-044-01-M E-F-044-01-M	A B
7	7, 8, 9, 19, 191	Bull Cow	E-M-007-01-M E-F-007-01-M	A A	24	see unit 23				45	see unit 44			
8	see unit 7				25	25, 26, 34, 231	Either Cow	E-E-025-01-M E-F-025-01-M	A B	46	46	Bull Cow	E-M-046-01-M E-F-046-01-M	A A
9	see unit 7				26	see unit 25				47	see unit 44			
10	10	Bull + Cow	E-M-010-01-M E-F-010-01-M	A B	27	see unit 15				48	48	Bull Cow	E-M-048-01-M E-F-048-01-M	A A
11	11, 13, 131, 211	Either Cow	E-E-011-01-M E-F-011-01-M	A B	28	28, 37, 371	Either Cow	E-E-028-01-M E-F-028-01-M	A B	49	49	Bull Cow	E-M-049-01-M E-F-049-01-M	A A
12	12, #23, #24	Either Cow	E-E-012-01-M E-F-012-01-M	A B	29	29	Bull Cow	E-M-029-01-M E-F-029-01-M	A A	50	50	Bull Cow	E-M-050-01-M E-F-050-01-M	A B
12	#23 N of White River; 24 N of north fork of White River.				30	see unit 21				51	51	Bull Cow	E-M-051-01-M E-F-051-01-M	A A
12	12, 13, 23, 24, 33 private land only	Either Cow	E-E-012-P1-M E-F-012-P1-M	A B	31	see unit 21				52	see unit 41			
13	11, 13, 131, 211	Either Cow	E-E-011-01-M E-F-011-01-M	A B	32	see unit 21				53	53	Bull Cow	E-M-053-01-M E-F-053-01-M	A A
13	12, 13, 23, 24, 33 private land only	Either Cow	E-E-012-P1-M E-F-012-P1-M	A B	33	12, 13, 23, 24, 33 private land only	Either Cow	E-E-012-P1-M E-F-012-P1-M	A B	33	#23, #24, 33	Either Cow	E-E-033-01-M E-F-033-01-M	A B
14	14, 214	Either Cow	E-E-014-01-M E-F-014-01-M	A B	33	#23 S of White River; 24 S of north fork of White River.				34	see unit 25			
15	15, 27	Either Cow	E-E-015-01-M E-F-015-01-M	A B	34	see unit 25				35	35, 36, 361	Bull Cow	E-M-035-01-M E-F-035-01-M	A B
16	see unit 6				35	see unit 25				36	see unit 35			
17	see unit 6				37	see unit 28				38	38	Bull Cow	E-M-038-01-M E-F-038-01-M	A A
18	18, 181	Either Cow	E-E-018-01-M E-F-018-01-M	A B	38	38	Bull Cow	E-M-038-01-M E-F-038-01-M	A A	39	39	Bull Cow	E-M-039-01-M E-F-039-01-M	A A
19	see unit 7				39	39	Bull Cow	E-M-039-01-M E-F-039-01-M	A A	54	54	Cow	E-F-054-01-M	NEW A
										55	55	Bull Cow	E-M-055-01-M E-F-055-01-M	A A
										56	56	Bull Cow	E-M-056-01-M E-F-056-01-M	A A
										57	57, 58	Bull Cow	E-M-057-01-M E-F-057-01-M	A A
										58	see unit 57			

MUZZLELOADER — LIMITED LICENSES

SEASON DATES: SEPT. 8–16

UNIT	VALID UNITS	SEX	HUNT CODE	LIST
59	59, 511, 581, 591	Bull	E-M-059-01-M	A
		Cow	E-F-059-01-M	A
60	60	Bull	E-M-060-01-M	A
		Cow	E-F-060-01-M	A
61	61	Bull +	E-M-061-01-M	A
		Cow	E-F-061-01-M	A
62	62	Bull	E-M-062-01-M	A
		Cow	E-F-062-01-M	A
63	63	Bull	E-M-063-01-M	A
		Cow	E-F-063-01-M	A
64	64, 65	Bull	E-M-064-01-M	A
		Cow	E-F-064-01-M	A
65	see unit 64			
66	66	Bull	E-M-066-01-M	A
		Cow	E-F-066-01-M	A
67	67	Bull	E-M-067-01-M	A
		Cow	E-F-067-01-M	A
68	68, 681	Bull	E-M-068-01-M	A
		Cow	E-F-068-01-M	A
69	69, 84	Bull	E-M-069-01-M	A
		Cow	E-F-069-01-M	A
70	70	Either	E-E-070-01-M	A
		Cow	E-F-070-01-M	A
71	71, 72, 73, 711	NEW Bull	E-M-071-01-M	A
		Cow	E-F-071-01-M	A
72	see unit 71			
73	see unit 71			
74	74, 741	NEW Bull	E-M-074-01-M	A
		Cow	E-F-074-01-M	A
75	75, 751	NEW Bull	E-M-075-01-M	A
		Cow	E-F-075-01-M	A
76	76	Bull +	E-M-076-01-M	A
		Cow	E-F-076-01-M	A
77	77, 78, 771	NEW Bull	E-M-077-01-M	A
		Cow	E-F-077-01-M	A
78	see unit 77			
79	79	Bull	E-M-079-01-M	A
		Cow	E-F-079-01-M	A
80	80, 81	Bull	E-M-080-01-M	A
		Cow	E-F-080-01-M	A

UNIT	VALID UNITS	SEX	HUNT CODE	LIST
81	see unit 80			
82	82	Either	E-E-082-01-M	A
		Cow	E-F-082-01-M	B
83	83 <i>private land only</i>	Either	E-E-083-P1-M	A
		Cow	E-F-083-P1-M	B
84	see unit 69			
85	85, 140, 851 <i>Except Bosque del Oso SWA</i>	Either	E-E-085-01-M	A
		Cow	E-F-085-01-M	B
86	86, 691, 861	Either	E-E-086-01-M	A
		Cow	E-F-086-01-M	B
104 <i>Plains</i>	=104 <i>104 Landowner permission is advisable before applying. Most land is private.</i>	Bull	E-M-104-01-M	A
		Cow	E-F-104-01-M	A
128 <i>Plains</i>	=128 <i>128 Landowner permission is advisable before applying. Most land is private.</i>	Either	E-E-128-01-M	A
131	11, 13, 131, 211	Either	E-E-011-01-M	A
		Cow	E-F-011-01-M	B
133 <i>Plains</i>	133, 134, 141, 142	Either	E-E-133-01-M	A
		Cow	E-F-133-01-M	B
134	see unit 133			
140	85, 140, 851 <i>Except Bosque del Oso SWA</i>	Either	E-E-085-01-M	A
		Cow	E-F-085-01-M	B
141	see unit 133			
142	see unit 133			
161	see unit 6			
171	see unit 6			
181	see unit 18			
191	see unit 7			
201	201	Bull +	E-M-201-01-M	A
		Cow	E-F-201-01-M	B
211	11, 13, 131, 211	Either	E-E-011-01-M	A
		Cow	E-F-011-01-M	B
214	see unit 14			
231	see unit 25			
301	see unit 3			
361	see unit 35			
371	see unit 28			

UNIT	VALID UNITS	SEX	HUNT CODE	LIST
391	=391 <i>391 Landowner permission is advisable before applying. Most land is private.</i>	Bull	E-M-391-01-M	A
		Cow	E-F-391-01-M	A
411	see unit 41			
421	see unit 41			
441	see unit 4			
444	see unit 44			
461	=461 <i>461 Landowner permission is advisable before applying. Most land is private.</i>	Bull	E-M-461-01-M	A
		Cow	E-F-461-01-M	A
471	see unit 43			
481	481	Bull	E-M-481-01-M	A
		Cow	E-F-481-01-M	A
500	500	Bull	E-M-500-01-M	A
		Cow	E-F-500-01-M	B
501	501	Bull	E-M-501-01-M	A
		Cow	E-F-501-01-M	B
511	see unit 59			
521	see unit 41			
551	551	Bull	E-M-551-01-M	A
		Cow	E-F-551-01-M	A
561	561	Bull	E-M-561-01-M	A
		Cow	E-F-561-01-M	A
581	see unit 59			
591	see unit 59			
681	see unit 68			
682	682, 791	Cow	E-F-682-01-M	B
691	see unit 86			
711	see unit 71			
741	see unit 74			
751	see unit 75			
771	see unit 77			
791	see unit 682			
851	85, 140, 851 <i>Except Bosque del Oso SWA</i>	Either	E-E-085-01-M	A
		Cow	E-F-085-01-M	B
		Bull +	E-M-851-01-M	A
861	851 <i>Bosque del Oso SWA only</i>	Cow	E-F-851-01-M	B
		see unit 86		

RIFLE — LIMITED LICENSES

UNIT	VALID UNITS	DATES	SEX	HUNT CODE	LIST
1	1	Oct. 1–11 <i>Early</i>	Either +	E-E-001-E1-R	A
		Oct. 13–17	Cow	E-F-001-01-R	B
		Oct. 20–28	Cow	E-F-001-02-R	B
		Nov. 3–11	Cow	E-F-001-03-R	B
	1 <i>private land only</i>	Nov. 14–18	Cow	E-F-001-04-R	B
1 <i>private land only</i>	Aug. 15–Jan. 15 <i>Late</i>	Cow	E-F-001-P5-R	B	
1	Dec. 1–31 <i>Late</i>	Cow	E-F-001-L1-R	B	
2	2	Oct. 1–11 <i>Early</i>	Either +	E-E-002-E1-R	A
		=2, =3, =11 <i>Aug. 15–Oct. 31 Early</i>	Cow	E-F-003-E1-R	C
	2	Oct. 13–17	Cow	E-F-002-01-R	B
		Oct. 20–28	Cow	E-F-002-02-R	B
		Nov. 3–11	Cow	E-F-002-03-R	B
		Nov. 14–18	Cow	E-F-002-04-R	B
	2, 201	Dec. 1–31 <i>Late</i>	Cow	E-F-002-L1-R	B

UNIT	VALID UNITS	DATES	SEX	HUNT CODE	LIST
3	=2, =3, =11	Aug. 15–Oct. 31 <i>Early</i>	Cow	E-F-003-E1-R	C
		<i>=2, 3 and 11 hunttable area bounded on N by Moffat CR 4; on E by CRs 7, 21, 19 and Yampa River; on S by U.S. 40; on W by Twelve Mile Gulch, Yampa River, Little Snake River, CRs 75 and 66.</i>			
	3, 4, 5, 214, 301, 441	Oct. 13–17	Bull	E-M-003-01-R	A
		Oct. 20–28	Cow	E-F-003-01-R	B
	3, 301	Nov. 3–11	Cow	E-F-003-03-R	B
		Nov. 14–18	Bull	E-M-003-04-R	A
	3, 4, 5, 301, 441	Nov. 14–18	Cow	E-F-003-04-R	B
	3, 4, 5, 214, 301, 441 <i>private land only</i>	Oct. 13–17	Either	E-E-003-P1-R	A
		Oct. 20–Nov. 30 <i>Late</i>	Cow	E-F-003-P5-R	B
	3, 301	Dec. 1–31 <i>Late</i>	Cow	E-F-003-L1-R	B

UNIT	VALID UNITS	DATES	SEX	HUNT CODE	LIST
4	3, 4, 5, 214, 301, 441	Oct. 13–17	Bull	E-M-003-01-R	A
			Cow	E-F-003-01-R	B
	3, 4, 5, 301, 441	Nov. 14–18	Cow	E-F-003-04-R	B
		Oct. 20–28	Cow	E-F-004-02-R	B
4, 441	Nov. 3–11 Nov. 14–18	Cow	E-F-004-03-R	B	
		Bull	E-M-004-04-R	A	
3, 4, 5, 214, 301, 441 <i>private land only</i>	Oct. 13–17	Either	E-E-003-P1-R	A	
	Oct. 20–Nov. 30 <i>Late</i>	Cow	E-F-003-P5-R	B	
5	3, 4, 5, 214, 301, 441	Oct. 13–17	Bull	E-M-003-01-R	A
			Cow	E-F-003-01-R	B
	3, 4, 5, 301, 441	Nov. 14–18	Cow	E-F-003-04-R	B
		Oct. 20–28	Cow	E-F-005-02-R	B
	5	Nov. 3–11 Nov. 14–18	Cow	E-F-005-03-R	B
3, 4, 5, 214, 301, 441 <i>private land only</i>	Oct. 13–17 Oct. 20–Nov. 30 <i>Late</i>	Either	E-E-003-P1-R	A	
		Cow	E-F-003-P5-R	B	

RIFLE — LIMITED LICENSES

UNIT	VALID UNITS	DATES	SEX	HUNT CODE	LIST	UNIT	VALID UNITS	DATES	SEX	HUNT CODE	LIST	UNIT	VALID UNITS	DATES	SEX	HUNT CODE	LIST	
6	6, 16, 17, 161, 171	Oct. 13–17	Either	E-E-006-01-R	A	12	11, 12, 13, 23, 24, 25, 26, 33, 34, 131, 211, 231	Oct. 13–17	Bull	E-M-011-01-R	A	16	6, 16, 17, 161, 171	Oct. 13–17	Either	E-E-006-01-R	A	
		Oct. 20–28	Cow	E-F-006-01-R	B									Oct. 20–28	Cow	E-F-006-01-R	B	
		Nov. 3–11	Cow	E-F-006-02-R	B									Nov. 3–11	Cow	E-F-006-02-R	B	
	6	Nov. 14–18	Either	E-E-006-04-R	A		11, 12, 23, 24, 211	Nov. 14–18	Cow	E-F-011-01-R	B		16	16	Nov. 14–18	Either	E-E-016-04-R	A
		Nov. 14–18	Cow	E-F-006-04-R	B			Nov. 14–18	Cow	E-F-011-04-R	B				Nov. 14–18	Cow	E-F-016-04-R	B
	6, 16, 17, 161, 171 private land only	Oct. 13–17	Either	E-E-006-P1-R	A		12, 23, 24	Oct. 20–28	Cow	E-F-012-02-R	B		6, 16, 17, 161, 171 private land only	Oct. 13–17	Either	E-E-006-P1-R	A	
		Oct. 20–28	Cow	E-F-006-P2-R	B			Nov. 3–11	Cow	E-F-012-03-R	B			Oct. 20–28	Cow	E-F-006-P2-R	B	
	6 private land only	Nov. 3–11	Cow	E-F-006-P3-R	B		12, 13, 23, 24	Nov. 14–18	Bull	E-M-012-04-R	A		16 private land only	Nov. 3–11	Cow	E-F-006-P5-R	B	
		Nov. 14–18	Cow	E-F-006-P4-R	B			11, 12, 13, 23, 24, 25, 26, 33, 34, 131, 211, 231 private land only	Oct. 13–17	Either	E-E-011-P1-R			A	Nov. 3–11	Cow	E-F-016-P3-R	B
	7	7, 8	Aug. 15–Sept. 30 Early	Cow	E-F-006-P5-R		B	11, 12, 13, 23, 24, 211 private land only	Oct. 1–Nov. 30 Late	Cow	E-F-011-P5-R		B	17	6, 16, 17, 161, 171 private land only	Oct. 13–17	Either	E-E-006-01-R
Oct. 13–17			Bull	E-M-007-01-R	A	Oct. 20–28	Cow					E-F-006-01-R				B		
Oct. 20–28			Cow	E-F-007-02-R	A	Nov. 3–11	Cow					E-F-006-02-R				B		
Nov. 3–11			Bull	E-M-007-03-R	A	Nov. 14–18	Cow					E-F-006-02-R				B		
Nov. 14–18			Cow	E-F-007-03-R	A	Nov. 14–18	Either					E-E-017-03-R				B		
7, 8 private land only		Sept. 1–Jan. 31 Late	Cow	E-F-007-P5-R	B	11, 12, 13, 23, 24, 211 private land only	Oct. 13–17	Cow	E-F-011-01-R	B	17	17	Nov. 14–18		Either	E-E-017-04-R	A	
		Dec. 1–12 Late	Cow	E-F-007-L1-R	A	11, 12, 13, 23, 24, 25, 26, 33, 34, 131, 211, 231	Nov. 14–18	Bull	E-M-011-01-R	A	6, 16, 17, 161, 171 private land only	Oct. 13–17	Either		E-E-006-P1-R	A		
8	see unit 7											17 private land only	Oct. 20–28	Cow	E-F-006-P2-R	B		
9	9	Oct. 13–17	Bull	E-M-009-01-R	A	11, 12, 13, 23, 24, 25, 26, 33, 34, 131, 211, 231 private land only	Oct. 13–17	Bull	E-M-011-01-R	A	18	18, 181 private land only	Oct. 13–17	Either	E-E-018-01-R	A		
		Oct. 20–28	Bull	E-M-009-02-R	A								Nov. 14–18	Either	E-E-018-01-R	B		
		Nov. 3–11	Bull	E-M-009-03-R	A								Nov. 14–18	Either	E-E-018-01-R	A		
		Nov. 14–18	Bull	E-M-009-04-R	A								Nov. 14–18	Cow	E-F-018-02-R	B		
	9 private land only	Sept. 1–Jan. 31 Late	Cow	E-F-009-P5-R	B	11, 12, 13, 23, 24, 211 private land only	Oct. 1–Nov. 30 Late	Cow	E-F-011-P5-R	B		18 private land only	NEW	Sept. 1–Jan. 31 Late	Cow	E-F-018-P5-R	B	
9 private land only	Oct. 15–Nov. 30 Late	Cow	E-F-009-L1-R	A	13	Dec. 1–31 Late	Cow	E-F-013-L1-R	B	18	18	Nov. 24–Dec. 2 Late	Cow	E-F-018-L1-R	B			
*9 Landowner permission is advisable before applying. Most land is private.																		
10	10	Oct. 1–11 Early	Either +	E-E-010-E1-R	A	13	Oct. 13–17	Bull	E-M-014-01-R	A	19	19	Oct. 13–17	Bull	E-M-019-01-R	A		
		Oct. 13–17	Cow	E-F-010-01-R	B								Oct. 20–28	Cow	E-F-019-02-R	A		
		Oct. 20–28	Cow	E-F-010-02-R	B								Nov. 3–11	Cow	E-F-019-02-R	A		
		Nov. 3–11	Cow	E-F-010-03-R	B								Nov. 14–18	Cow	E-F-019-03-R	A		
	10 private land only	Nov. 14–18	Cow	E-F-010-04-R	B	14	Oct. 20–28	Cow	E-F-014-02-R	B		Nov. 14–18	Bull	E-M-019-04-R	A			
10 private land only	Aug. 15–Jan. 15 Late	Cow	E-F-010-P5-R	B	14	Nov. 3–11	Cow	E-F-014-03-R	B	19 private land only	Sept. 1–Jan. 31 Late	Cow	E-F-019-P5-R	B				
10	Dec. 1–31 Late	Cow	E-F-010-L1-R	B	14, 214, 441 private land only	Nov. 14–18	Bull	E-M-014-04-R	A	19	19	Dec. 1–12 Late	Cow	E-F-019-L1-R	A			
10	Dec. 1–31 Late	Cow	E-F-010-L1-R	B														
11	2, 3, 11	Aug. 15–Oct. 31 Early	Cow	E-F-003-E1-R	C	15	15	Oct. 13–17	Either	E-E-015-01-R	A	20	20	Oct. 13–17	Bull	E-M-020-01-R	A	
		Oct. 13–17	Cow	E-F-015-01-R	B									Oct. 20–28	Cow	E-M-020-02-R	A	
	11, 12, 13, 23, 24, 25, 26, 33, 34, 131, 211, 231	Oct. 13–17	Bull	E-M-011-01-R	A		Nov. 3–11	Cow	E-F-015-02-R	B	Oct. 20–28		Cow	E-F-020-02-R	A			
			Cow	E-F-011-01-R	B		Nov. 14–18	Either	E-E-015-04-R	A	Nov. 3–11		Bull	E-M-020-03-R	A			
	11, 211	Oct. 20–28	Cow	E-F-011-02-R	B		Nov. 14–18	Cow	E-F-015-03-R	B	Nov. 14–18		Bull	E-M-020-04-R	A			
			Nov. 3–11	Cow	E-F-011-03-R		B	Oct. 13–17	Either	E-E-015-P1-R	A		20 private land only	Sept. 1–Jan. 31 Late	Cow	E-F-020-P5-R	B	
	11, 12, 23, 24, 211	Nov. 14–18	Bull	E-M-011-04-R	A		Oct. 20–28	Either	E-E-015-P2-R	A	20		20	Nov. 24–Dec. 5 Late	Bull	E-M-020-L1-R	A	
			Cow	E-F-011-04-R	B		Nov. 3–11	Either	E-E-015-P3-R	A	20		20	Jan. 5–16 Late	Cow	E-F-020-L1-R	A	
	11, 12, 13, 23, 24, 25, 26, 33, 34, 131, 211, 231 private land only	Oct. 13–17	Either	E-E-011-P1-R	A		Nov. 14–18	Either	E-E-015-P4-R	A	20		20	Aug. 15–Jan. 31 Late	Cow	E-F-020-L3-R	C	
			Cow	E-F-011-P5-R	B		Nov. 19–Jan. 31 Late	Cow	E-F-015-P5-R	B	*20 License only valid in small area of unit 20; landowner permission is advisable before applying. Valid in area bounded on N by Little Thompson River; on E by U.S. 287; on S by Colo. 66 and US 36; on W by Boulder CR 71N (Blue Mountain Rd), Larimer Co Rd 37E, Lonestar Rd, then Stagecoach Trail N at the intersection of Lonestar Rd and Stagecoach Trail.							
Oct. 1–Nov. 30 Late			Cow	E-F-011-P5-R	B													
Dec. 1–31 Late			Cow	E-F-011-L1-R	B													

RIFLE — LIMITED LICENSES

UNIT	VALID UNITS	DATES	SEX	HUNT CODE	LIST	UNIT	VALID UNITS	DATES	SEX	HUNT CODE	LIST	UNIT	VALID UNITS	DATES	SEX	HUNT CODE	LIST			
21	21, 22, 30, 31, 32	Oct. 13–17	Bull	E-M-021-01-R	A	25	11, 12, 13, 23, 24, 25, 26, 33, 34, 131, 211, 231	Oct. 13–17	Bull	E-M-011-01-R	A	29	29	Oct. 13–17	Bull	E-M-029-01-R	A			
			Cow	E-F-021-01-R	B					Cow	E-F-029-01-R					A				
		Nov. 14–18	Bull	E-M-021-04-R	A				Oct. 20–28	Bull	E-M-029-02-R				A	Oct. 20–28	Bull	E-M-029-02-R	A	
	Oct. 20–28	Cow	E-F-021-02-R	B	Cow			E-F-029-02-R			A									
	Nov. 3–11	Cow	E-F-021-03-R	B	Nov. 3–11			Bull		E-M-029-03-R	A			Nov. 3–11	Cow		E-F-029-03-R	A		
	Nov. 14–18	Cow	E-F-021-04-R	B	Nov. 14–18			Cow	E-F-025-02-R	B	Nov. 14–18			Bull	E-M-029-04-R	A	Nov. 14–18	Cow	E-F-029-04-R	A
21, 22, 30, 31, 32 private land only	Oct. 13–17	Either	E-E-021-P1-R	A	25, 26	Nov. 3–11	Cow	E-F-025-03-R	B	Nov. 14–18	Cow	E-F-025-04-R	B	Nov. 14–18	Bull	E-M-029-04-R	A			
22	21, 22, 30, 31, 32	Oct. 13–17	Bull	E-M-021-01-R	A	25	11, 12, 13, 23, 24, 25, 26, 33, 34, 131, 211, 231 private land only	Oct. 13–17	Either	E-E-011-P1-R	A	30	29 private land only	Sept. 1–Jan. 31 Late	Cow	E-F-029-P5-R	B			
			Cow	E-F-021-01-R	B					Oct. 13–17	Bull					E-M-021-01-R	A			
		Nov. 14–18	Bull	E-M-021-04-R	A				Nov. 14–18						Cow	E-F-021-01-R	B	Nov. 14–18	Bull	E-M-021-04-R
	Oct. 20–28	Cow	E-F-022-02-R	B	Nov. 3–11			Cow	E-F-022-03-R		B			Oct. 20–28	Cow	E-F-021-02-R	B			
	Nov. 3–11	Cow	E-F-022-03-R	B	Nov. 14–18			Cow	E-F-022-04-R	B	Nov. 3–11			Cow	E-F-021-03-R	B	Nov. 14–18	Cow	E-F-021-04-R	B
	Nov. 14–18	Cow	E-F-022-04-R	B	25, 26, 231 private land only			Aug. 15–Jan. 15 Late	Cow	E-F-025-P5-R	B			21, 22, 30, 31, 32 private land only	Oct. 13–17	Either	E-E-021-P1-R	A		
21, 22, 30, 31, 32 private land only	Oct. 13–17	Either	E-E-021-P1-R	A	11, 12, 13, 23, 24, 25, 26, 33, 34, 131, 211, 231	Oct. 13–17	Bull	E-M-011-01-R	A	30	Dec. 15–Jan. 15 Late	Cow	E-F-030-L1-R	B						
22, 31, 32 private land only	Oct. 13–Dec. 31 Late	Cow	E-F-022-P5-R	B	25, 26	Oct. 20–28	Cow	E-F-025-02-R	B	21, 22, 30, 31, 32	Oct. 13–17	Bull	E-M-021-01-R	A						
22	Dec. 1–31 Late	Cow	E-F-022-L1-R	B	Nov. 3–11	Cow	E-F-025-03-R	B	Nov. 14–18	Cow	E-F-025-04-R	B	Nov. 14–18	Bull	E-M-021-04-R	A				
					Nov. 14–18	Bull	E-M-026-04-R	A	Nov. 3–11	Cow	E-F-025-04-R	B	Nov. 3–11	Cow	E-F-031-02-R	B				
23	11, 12, 13, 23, 24, 25, 26, 33, 34, 131, 211, 231	Oct. 13–17	Bull	E-M-011-01-R	A	26	11, 12, 13, 23, 24, 25, 26, 33, 34, 131, 211, 231 private land only	Oct. 13–17	Either	E-E-011-P1-R	A	31	21, 22, 30, 31, 32 private land only	Oct. 13–17	Either	E-E-021-P1-R	A			
				Cow	E-F-011-01-R					B	Oct. 13–17					Bull	E-M-021-01-R	A		
		Nov. 14–18	Cow	E-F-011-04-R	B				Nov. 14–18	Cow					E-F-025-02-R		B	Nov. 14–18	Bull	E-M-021-04-R
	Oct. 20–28	Cow	E-F-012-02-R	B	Nov. 3–11			Cow	E-F-025-03-R	B				Nov. 3–11	Cow	E-F-031-03-R	B			
	Nov. 3–11	Cow	E-F-012-03-R	B	Nov. 14–18			Cow	E-F-025-04-R	B	Nov. 14–18			Cow	E-F-031-04-R	B				
	12, 13, 23, 24	Nov. 14–18	Bull	E-M-012-04-R	A			25, 26, 231 private land only	Aug. 15–Jan. 15 Late	Cow	E-F-025-P5-R			B	22, 31, 32 private land only	Oct. 13–Dec. 31 Late	Cow	E-F-022-P5-R	B	
11, 12, 13, 23, 24, 25, 26, 33, 34, 131, 211, 231 private land only	Oct. 13–17	Either	E-E-011-P1-R	A	26	Nov. 30–Jan. 14 Late	Cow	E-F-026-L1-R	B	31	Dec. 15–Jan. 15 Late	Cow	E-F-031-L1-R	B						
24	11, 12, 13, 23, 24, 25, 26, 33, 34, 131, 211, 231	Oct. 13–17	Bull	E-M-011-01-R	A	27	11, 12, 13, 23, 24, 25, 26, 33, 34, 131, 211, 231 private land only	Oct. 13–17	Either	E-E-027-01-R	A	32	21, 22, 30, 31, 32 private land only	Oct. 13–17	Either	E-E-021-P1-R	A			
				Cow	E-F-011-01-R					B	Oct. 13–17					Bull	E-M-021-01-R	A		
		Nov. 14–18	Cow	E-F-011-04-R	B				Nov. 14–18	Cow					E-F-027-01-R		B	Nov. 14–18	Bull	E-M-021-04-R
	Oct. 20–28	Cow	E-F-012-02-R	B	Oct. 20–28			Cow	E-F-027-02-R	B				Oct. 20–28	Cow	E-F-032-02-R	B			
	Nov. 3–11	Cow	E-F-012-03-R	B	Nov. 3–11			Cow	E-F-027-03-R	B	Nov. 3–11			Cow	E-F-032-03-R	B				
	12, 13, 23, 24	Nov. 14–18	Bull	E-M-012-04-R	A			Nov. 14–18	Cow	E-F-027-04-R	B			Nov. 14–18	Cow	E-F-032-04-R	B			
11, 12, 13, 23, 24, 25, 26, 33, 34, 131, 211, 231 private land only	Oct. 13–17	Either	E-E-011-P1-R	A	27 private land only	Oct. 13–17	Either	E-E-027-P1-R	A	22, 31, 32 private land only	Oct. 13–Dec. 31 Late	Cow	E-F-022-P5-R	B						
11, 12, 13, 23, 24, 25, 26, 33, 34, 131, 211, 231 private land only	Oct. 1–Nov. 30 Late	Cow	E-F-011-P5-R	B	Oct. 20–28	Cow	E-F-027-P2-R	B	Nov. 3–11	Cow	E-F-027-P3-R	B	11, 12, 13, 23, 24, 25, 26, 33, 34, 131, 211, 231	Oct. 13–17	Bull	E-M-011-01-R	A			
23, 24 private land only	Dec. 1–31 Late	Cow	E-F-023-P5-R	B	Nov. 3–11	Cow	E-F-027-P4-R	B	Nov. 14–18	Either	E-E-027-P4-R	B	Oct. 13–17	Cow	E-F-011-01-R	B				
					Nov. 14–18	Either	E-E-027-P4-R	B	Nov. 24–Dec. 2 Late	Cow	E-F-027-L1-R	B	Oct. 20–28	Cow	E-F-033-02-R	B				
25	11, 12, 13, 23, 24, 25, 26, 33, 34, 131, 211, 231	Oct. 13–17	Bull	E-M-011-01-R	A	28	11, 12, 13, 23, 24, 25, 26, 33, 34, 131, 211, 231 private land only	Oct. 13–17	Either	E-E-028-01-R	A	33	11, 12, 13, 23, 24, 25, 26, 33, 34, 131, 211, 231 private land only	Oct. 13–17	Either	E-E-011-P1-R	A			
				Cow	E-F-011-01-R					B	Oct. 20–28					Bull	E-M-033-04-R	A		
		Nov. 14–18	Cow	E-F-011-04-R	B				Nov. 3–11	Cow					E-F-028-02-R		B	Nov. 3–11	Cow	E-F-033-03-R
	Oct. 20–28	Cow	E-F-012-02-R	B	Nov. 14–18			Either	E-E-028-04-R	A				Nov. 14–18	Bull	E-M-033-04-R	A			
	Nov. 3–11	Cow	E-F-012-03-R	B	Nov. 3–11			Cow	E-F-028-03-R	B	Nov. 14–18			Cow	E-F-033-04-R	B				
	12, 13, 23, 24	Nov. 14–18	Bull	E-M-012-04-R	A			Nov. 14–18	Either	E-E-028-P1-R	A			Nov. 14–18	Cow	E-F-033-P4-R	A			
11, 12, 13, 23, 24, 25, 26, 33, 34, 131, 211, 231 private land only	Oct. 13–17	Either	E-E-011-P1-R	A	28, 37	Oct. 13–17	Either	E-E-028-P4-R	A	27	Nov. 14–18	Either	E-E-028-P4-R	A						
11, 12, 13, 23, 24, 25, 26, 33, 34, 131, 211, 231 private land only	Oct. 1–Nov. 30 Late	Cow	E-F-011-P5-R	B	28, 37 private land only	Nov. 14–18	Either	E-E-028-P4-R	A	28, 37	Nov. 24–Dec. 2 Late	Cow	E-F-028-L1-R	B						
23, 24 private land only	Dec. 1–31 Late	Cow	E-F-023-P5-R	B	28, 37 private land only	Sept. 1–Jan. 31 Late	Cow	E-F-028-P5-R	B	28, 37	Nov. 14–18	Either	E-E-028-P4-R	A						
					28, 37	Nov. 24–Dec. 2 Late	Cow	E-F-028-L1-R	B	28, 37	Nov. 14–18	Either	E-E-028-P4-R	A						


RIFLE — LIMITED LICENSES

UNIT	VALID UNITS	DATES	SEX	HUNT CODE	LIST	UNIT	VALID UNITS	DATES	SEX	HUNT CODE	LIST	UNIT	VALID UNITS	DATES	SEX	HUNT CODE	LIST									
34	11, 12, 13, 23, 24, 25, 26, 33, 34, 131, 211, 231	Oct. 13–17	Bull	E-M-011-01-R	A	39	39	Oct. 13–17	Bull	E-M-039-01-R	A	43	43, 471	Oct. 13–17	Either	E-E-043-01-R	A									
			Cow	E-F-011-01-R	B				Cow	E-F-039-01-R	A				Cow	E-F-043-01-R	B									
	34	Oct. 20–28 Nov. 3–11 Nov. 14–18	Cow	E-F-034-02-R	B			39	39	Oct. 20–28	Bull			E-M-039-02-R	A	43	43	Oct. 20–28 Nov. 3–11 Nov. 14–18	Cow	E-F-039-02-R	A	Cow	E-F-043-02-R	B		
			Cow	E-F-034-03-R	B						Cow			E-F-039-03-R	A				Cow	E-F-043-03-R	B					
			Bull	E-M-034-04-R	A						Cow			E-F-039-03-R	A				Either	E-E-043-04-R	A					
			Cow	E-F-034-04-R	B						Cow			E-F-039-03-R	A				Cow	E-F-043-04-R	B					
34	11, 12, 13, 23, 24, 25, 26, 33, 34, 131, 211, 231 <i>private land only</i>	Oct. 13–17	Either	E-E-011-P1-R	A	39	39	Sept. 1–Jan. 31 <i>Late</i>	Cow	E-F-039-P5-R	B	43	43, 471 <i>private land only</i>	Oct. 13–17	Either	E-E-043-P1-R	A									
			Cow	E-F-034-P5-R	B				Cow	E-F-391-P5-R	C				Cow	E-F-043-P5-R	B									
35	35, 36, 361 <i>private land only</i>	Oct. 13–17	Either	E-E-035-01-R	A	40	40	Oct. 13–17	Either +	E-E-040-01-R	A	44	44, 45, 47, 444	Oct. 13–17	Either	E-E-044-01-R	A									
			Cow	E-F-035-01-R	B				Cow	E-F-040-01-R	B				Cow	E-F-044-01-R	B									
			Cow	E-F-035-02-R	B				Either	E-E-040-02-R	A				Cow	E-F-044-02-R	B									
			Cow	E-F-035-03-R	B				Cow	E-F-040-02-R	B				Cow	E-F-044-03-R	B									
	35	Oct. 20–28 Nov. 3–11 Nov. 14–18	Cow	E-E-035-04-R	A			40	40	Oct. 20–28	Either			E-E-040-03-R	A	44	44	Nov. 3–11 Nov. 14–18	Either	E-E-044-04-R	A					
			Cow	E-F-035-04-R	B						Cow			E-F-040-03-R	B				Cow	E-F-044-04-R	B					
			Either	E-E-035-P1-R	A						Cow			E-F-040-03-R	B				Either	E-E-044-P1-R	A					
			Cow	E-F-035-P5-R	B						Cow			E-F-040-04-R	A				Cow	E-F-044-P5-R	B					
	35	35, 36, 361 <i>private land only</i>	Oct. 13–17	Either	E-E-035-P1-R			A	40	40	Nov. 3–11			Either	E-E-040-04-R	A	44	44, 45, 47, 444 <i>private land only</i>	Oct. 13–17	Either	E-E-044-P1-R	A				
				Cow	E-F-035-P5-R			B						Cow	E-F-040-04-R	B				Cow	E-F-044-P5-R	B				
				Cow	E-F-035-L1-R			B						#40 Landowner permission is advisable before applying. Most land is private.												
				Cow	E-F-035-L1-R			B						Cow	E-F-040-P5-R	B										
36	35, 36, 361 <i>private land only</i>	Oct. 13–17	Either	E-E-035-01-R	A	41	41	Oct. 13–17	Bull	E-M-041-01-R	A	45	45	Sept. 15–30 <i>Early</i>	Cow	E-F-045-E1-R	B									
			Cow	E-F-035-01-R	B				Cow	E-F-041-01-R	B				Oct. 13–17	Either	E-E-044-01-R	A								
			Cow	E-F-036-02-R	B				Cow	E-F-041-01-R	B					Cow	E-F-044-01-R	B								
			Cow	E-F-036-03-R	B				Bull	E-M-041-04-R	A					Cow	E-F-045-02-R	B								
	Either	E-E-036-04-R	A	Cow	E-F-041-02-R			B	Cow	E-F-045-03-R	B															
	36	36, 361 <i>private land only</i>	Oct. 20–28 Nov. 3–11 Nov. 14–18	Cow	E-F-036-03-R			B	41	41	Oct. 20–28			Cow	E-F-041-02-R	B	45	44, 45, 47, 444 <i>private land only</i>	Oct. 13–17	Either	E-E-044-P1-R	A				
				Cow	E-F-036-04-R			A						Cow	E-F-041-03-R	B				Aug. 15–Jan. 15 <i>Late</i>	Cow	E-F-045-P5-R	B			
				Either	E-E-036-04-R			A						Cow	E-F-041-04-R	B					Cow	E-F-045-E1-R	B			
				Cow	E-F-036-04-R			B						Either	E-E-041-P4-R	A					Cow	E-F-045-P5-R	B			
	36	35, 36, 361 <i>private land only</i>	Oct. 13–17	Either	E-E-035-P1-R			A	41	41	Oct. 13–17			Either	E-E-041-P1-R	A	46	46	Oct. 13–17		Bull	E-M-046-01-R	A			
				Cow	E-F-036-P5-R			B						Cow	E-F-041-P5-R	B				Cow	E-F-046-01-R	A				
				Cow	E-F-035-L1-R			B						Bull	E-M-041-01-R	A				Cow	E-F-046-01-R	A				
Cow				E-F-035-L1-R	B	Cow	E-F-041-01-R	B				Cow	E-F-046-02-R	A												
37	36, 361 <i>private land only</i>	Oct. 20–28 Nov. 3–11 Nov. 14–18	Cow	E-F-036-03-R	B	42	42	Oct. 20–28	Bull	E-M-041-04-R	A	46	46	Nov. 3–11	Bull	E-M-046-02-R	A									
			Cow	E-F-036-04-R	A				Cow	E-F-042-02-R	B				Cow	E-F-046-02-R	A									
			Either	E-E-035-P1-R	A				Cow	E-F-042-03-R	B				Cow	E-F-046-03-R	A									
			Cow	E-F-035-L1-R	B				Cow	E-F-042-04-R	B				Cow	E-F-046-03-R	A									
	37	36, 361 <i>private land only</i>	Oct. 13–17	Either	E-E-035-P1-R			A	42	42	Nov. 3–11			Either	E-E-041-P4-R	A	46	46	Nov. 14–18	Bull	E-M-046-04-R	A				
				Cow	E-F-036-P5-R			B						Cow	E-F-042-04-R	B				Cow	E-F-046-04-R	A				
				Cow	E-F-035-L1-R			B						Cow	E-F-042-04-R	B				Cow	E-F-046-04-R	A				
				Cow	E-F-035-L1-R			B						Either	E-E-041-P1-R	A				Cow	E-F-046-04-R	A				
	38	35, 36 <i>private land only</i>	Oct. 13–17	Bull	E-M-038-01-R			A	42	42	Oct. 13–17			Either	E-E-041-P1-R	A	46	46	Sept. 1–Jan. 31 <i>Late</i>	Cow	E-F-046-P5-R	B				
				Cow	E-F-038-01-R			A						Oct. 13–17	Either	E-E-041-P1-R				A	Sept. 1–Jan. 31 <i>Late</i>	Cow	E-F-046-P5-R	B		
				Cow	E-F-038-02-R			A							Oct. 13–17	Either				E-E-041-P1-R		A	Sept. 1–Jan. 31 <i>Late</i>	Cow	E-F-046-P5-R	B
				Cow	E-F-038-03-R			A								Oct. 13–17				Either		E-E-041-P1-R		A	Sept. 1–Jan. 31 <i>Late</i>	Cow
38		38 <i>private land only</i>	Oct. 13–17	Bull	E-M-038-04-R	A	42	42			Nov. 3–11	Cow	E-F-042-03-R						B	46		46		Nov. 14–18		Bull
				Cow	E-F-038-04-R	A						Nov. 14–18	Cow	E-F-042-04-R					B		Nov. 14–18					Cow
				Either	E-E-038-P1-R	A							Nov. 14–18	Either	E-E-041-P4-R				A				Nov. 14–18			Cow
				Cow	E-F-038-P5-R	B								Nov. 14–18	Either	E-E-041-P4-R			A						Nov. 14–18	Cow
38		38 <i>private land only</i>	Oct. 13–17	Either	E-E-038-P1-R	A	42	42			Nov. 14–18				Either	E-E-041-P4-R			A	46		46		Sept. 1–Jan. 31 <i>Late</i>		Cow
				Cow	E-F-038-P5-R	B						Nov. 14–18			Either	E-E-041-P4-R			A		Sept. 1–Jan. 31 <i>Late</i>					Cow
				Cow	E-F-038-P5-R	B							Nov. 14–18		Either	E-E-041-P4-R			A				Sept. 1–Jan. 31 <i>Late</i>			Cow
				Cow	E-F-038-P5-R	B								Nov. 14–18	Either	E-E-041-P4-R			A						Sept. 1–Jan. 31 <i>Late</i>	Cow
38	Jefferson County <i>Portion only</i>	Dec. 1–Jan. 31 <i>Late</i>	Cow	E-F-038-L1-R	A	42	42	Oct. 13–17	Either	E-E-041-P1-R	A				46	46	Sept. 1–Jan. 31 <i>Late</i>	Cow	E-F-046-P5-R	B						
			Cow	E-F-038-L1-R	A				Oct. 13–17	Either	E-E-041-P1-R	A						Sept. 1–Jan. 31 <i>Late</i>	Cow	E-F-046-P5-R	B					
			Cow	E-F-038-L1-R	A					Oct. 13–17	Either	E-E-041-P1-R	A						Sept. 1–Jan. 31 <i>Late</i>	Cow	E-F-046-P5-R	B				
			Cow	E-F-038-L1-R	A						Oct. 13–17	Either	E-E-041-P1-R	A						Sept. 1–Jan. 31 <i>Late</i>	Cow	E-F-046-P5-R	B			

LEARN MORE ONLINE: ACCOUNTS & APPLICATIONS



STEP-BY-STEP GUIDES:
 ► CREATING A CPW ACCOUNT
 ► APPLYING FOR THE DRAW



GROUP HUNT FAQ



LICENSE APPLICATION TIPS

CPW.STATE.CO.US/CPWSHOP

RIFLE — LIMITED LICENSES

UNIT	VALID UNITS	DATES	SEX	HUNT CODE	LIST	UNIT	VALID UNITS	DATES	SEX	HUNT CODE	LIST	UNIT	VALID UNITS	DATES	SEX	HUNT CODE	LIST				
47	44, 45, 47, 444	Oct. 13-17	Either	E-E-044-01-R	A	53	53, 63	Oct. 13-17	Bull	E-M-053-01-R	A	60	60	Oct. 13-17	Bull	E-M-060-01-R	A				
			Cow	E-F-044-01-R	B				Cow	E-F-053-01-R	A				Cow	E-F-060-01-R	A				
		Oct. 20-28	Cow	E-F-047-02-R	B			Oct. 20-28	Cow	E-F-053-02-R	A			Oct. 20-28	Cow	E-F-060-02-R	A				
	47	Nov. 3-11	Cow	E-F-047-03-R	B		Nov. 3-11	Cow	E-F-053-03-R	A	Nov. 3-11		Cow	E-F-060-03-R	A	Nov. 14-18	Either	E-E-060-04-R	A		
			Nov. 14-18	Either	E-E-047-04-R			A	Nov. 14-18	Bull			E-M-053-04-R	A	Nov. 14-18		Cow	E-F-060-04-R	A		
		Nov. 14-18	Cow	E-F-047-04-R	B		Nov. 14-18	Cow	E-F-053-04-R	A	Nov. 14-18		Either	E-E-060-P1-R	A						
44, 45, 47, 444 private land only	Oct. 13-17	Either	E-E-044-P1-R	A	Nov. 14-18	Either	E-E-053-P4-R	A	Nov. 14-18	Either	E-E-060-P4-R	A	60 private land only	Oct. 13-17	Either	E-E-060-P1-R	A				
		Nov. 14-18	Cow	E-F-047-P5-R		B	Nov. 14-18	Cow		E-F-053-P5-R	B	Sept. 1-Dec. 31 Late			Cow	E-F-060-P5-R	B				
48	48	Oct. 13-17	Bull	E-M-048-01-R	A	54	54	Oct. 13-17	Bull	E-M-054-01-R	A	61	61	Oct. 13-17	Bull +	E-M-061-01-R	A				
			Bull	E-M-048-02-R	A				Cow	E-F-054-01-R	NEW A				Oct. 13-17	Cow	E-F-061-01-R	A			
		Oct. 20-28	Cow	E-F-048-02-R	A			Nov. 3-11	Cow	E-F-054-02-R	NEW A			Nov. 3-11	Cow	E-F-061-02-R	A	Oct. 20-28	Bull +	E-M-061-02-R	A
			Nov. 3-11	Bull	E-M-048-03-R				A	Nov. 3-11	Cow				E-F-054-03-R	NEW A	Nov. 3-11		Cow	E-F-061-03-R	A
		Nov. 14-18	Cow	E-F-048-04-R	A			Nov. 14-18	Cow	E-F-054-04-R	NEW A			Nov. 14-18	Bull +	E-M-061-03-R	A	Nov. 14-18	Bull +	E-M-061-04-R	A
			Nov. 14-18	Bull	E-M-048-04-R				A	Nov. 14-18	Cow				E-F-054-04-R	NEW A	Nov. 14-18		Cow	E-F-061-04-R	A
Nov. 14-18	Cow	E-F-048-04-R	A	Nov. 14-18	Cow	E-F-054-04-R	NEW A	Nov. 14-18	Cow	E-F-061-04-R	A										
	49	49	Oct. 13-17		Bull	E-M-049-01-R	A		54	54	Oct. 13-17	Bull	E-M-054-04-R	A	62	62	Oct. 13-17	Bull	E-M-062-01-R	A	
Oct. 20-28				Bull	E-M-049-02-R	A	Nov. 3-11	Cow				E-F-054-04-R	NEW A	Nov. 3-11				Cow	E-F-062-01-R	A	
Nov. 3-11			Bull	E-M-049-03-R	A	Nov. 14-18		Bull			E-M-054-04-R	A	Nov. 3-11				Cow	E-F-062-02-R	A		
		Nov. 14-18	Cow	E-F-049-03-R	A		Nov. 14-18	Cow		E-F-054-04-R	NEW A	Nov. 14-18		Cow		E-F-062-03-R	A				
Nov. 14-18		Bull	E-M-049-04-R	A	Nov. 14-18	Bull		E-M-049-04-R		A	Nov. 14-18		Either	E-E-062-04-R		A	Nov. 14-18	Either	E-E-062-04-R	A	
		Nov. 14-18	Cow	E-F-049-04-R		A	Nov. 14-18	Cow		E-F-054-P5-R		B	Nov. 14-18	Cow		E-F-062-04-R		A			
49 Lake County Portion only	Oct. 20-28	Cow	E-F-049-52-R	A	Nov. 14-18	Cow	E-F-054-P5-R	B	Nov. 14-18	Cow	E-F-062-04-R	A									
		Nov. 3-11	Cow	E-F-049-53-R		A	Nov. 14-18	Cow		E-F-054-P5-R	B	Nov. 14-18	Cow	E-F-062-04-R	A						
Nov. 14-18	Cow	E-F-049-54-R	A	Nov. 14-18	Cow	E-F-054-P5-R	B	Nov. 14-18	Cow	E-F-062-04-R	A										
	50	50	Oct. 13-17		Bull	E-M-050-01-R	A		55	55	Oct. 13-17	Bull	E-M-055-01-R	A	62	62 private land only	Oct. 13-17	Either	E-E-054-P1-R	A	
Oct. 20-28				Bull	E-M-050-02-R	A	Nov. 3-11	Cow				E-F-055-01-R	A	Nov. 3-11				Cow	E-F-062-P2-R	B	
Nov. 3-11			Cow	E-F-050-02-R	B	Nov. 3-11		Cow			E-F-055-02-R	A	Nov. 3-11				Cow	E-F-062-P3-R	B		
		Nov. 14-18	Bull	E-M-050-03-R	A		Nov. 14-18	Cow		E-F-055-03-R	A	Nov. 14-18		Either		E-E-062-P4-R	B				
Nov. 14-18		Cow	E-F-050-03-R	B	Nov. 14-18	Cow		E-F-055-04-R		A	Nov. 14-18		Cow	E-F-062-P4-R		B					
		Nov. 14-18	Bull	E-M-050-04-R		A	Nov. 14-18	Cow		E-F-055-04-R		A	Nov. 14-18	Cow		E-F-062-P4-R	B				
50 private land only	Sept. 1-Jan. 31 Late	Cow	E-F-050-P5-R	B	Nov. 14-18	Cow	E-F-050-P5-R	B	Nov. 14-18	Cow	E-F-062-P5-R	B									
50	NEW Dec. 22-30 Late	Cow	E-F-050-L1-R	B	NEW Dec. 22-30 Late	Cow	E-F-050-L1-R	B	NEW Dec. 22-30 Late	Cow	E-F-050-L1-R	B									
51	51	Oct. 13-17	Bull	E-M-051-01-R	A	56	56	Oct. 13-17	Bull	E-M-056-01-R	A	63	63	Oct. 13-17	Bull	E-M-053-01-R	A				
			Oct. 20-28	Cow	E-F-051-01-R				A	Nov. 3-11	Cow				E-F-056-01-R	A	Nov. 3-11	Cow	E-F-053-01-R	A	
		Nov. 3-11	Bull	E-M-051-02-R	A			Nov. 3-11	Cow		E-F-056-02-R			A	Nov. 3-11	Cow		E-F-063-02-R	A		
			Nov. 14-18	Bull	E-M-051-03-R				A	Nov. 3-11	Cow			E-F-056-03-R		A	Nov. 3-11	Cow	E-F-063-03-R	A	
		Nov. 14-18	Cow	E-F-051-03-R	A			Nov. 3-11	Cow		E-F-056-04-R			A	Nov. 3-11	Cow		E-F-063-04-R	A		
			Nov. 14-18	Bull	E-M-051-04-R				A	Nov. 3-11	Cow			E-F-056-04-R		A	Nov. 3-11	Cow	E-F-063-04-R	A	
Nov. 14-18	Cow	E-F-051-04-R	A	Nov. 14-18	Cow	E-F-056-04-R	A	Nov. 14-18	Cow	E-F-063-04-R	A										
51 private land only	Sept. 1-Jan. 31 Late	Cow	E-F-051-P5-R	B	51 private land only	Sept. 1-Jan. 31 Late	Cow	E-F-051-P5-R	B	51 private land only	Sept. 1-Jan. 31 Late	Cow	E-F-051-P5-R	B							
52	41, 42, 52, 411, 421, 521	Oct. 13-17	Bull	E-M-041-01-R	A	57	57, 58	Oct. 13-17	Bull	E-M-057-01-R	A	64	64, 65	Oct. 13-17	Either	E-E-064-01-R	A				
			Oct. 20-28	Cow	E-F-041-01-R				B	Nov. 3-11	Cow				E-F-057-01-R	A	Nov. 3-11	Cow	E-F-064-01-R	A	
		Nov. 14-18	Bull	E-M-041-04-R	A			Nov. 3-11	Cow		E-F-057-02-R			A	Nov. 3-11	Cow		E-F-064-02-R	A		
	Nov. 14-18		Cow	E-F-052-02-R	B		Nov. 3-11		Cow	E-F-057-03-R	A		Nov. 3-11	Cow		E-F-064-03-R	A				
	Nov. 14-18	Cow	E-F-052-03-R	B	Nov. 3-11			Cow	E-F-057-04-R	A	Nov. 3-11			Cow	E-F-064-04-R	A					
		Nov. 14-18	Cow	E-F-052-04-R			B	Nov. 3-11	Cow	E-F-057-04-R			A	Nov. 3-11	Cow	E-F-064-04-R	A				
41, 42, 52, 411, 421, 521 private land only	Oct. 13-17	Either	E-E-041-P1-R	A	57, 58 private land only	Sept. 1-Jan. 31 Late	Cow	E-F-057-P5-R	B	57, 58 private land only	Sept. 1-Jan. 31 Late	Cow	E-F-057-P5-R	B							
52 private land only	Dec. 1-Jan. 31 Late	Cow	E-F-052-P5-R	B	52 private land only	Dec. 1-Jan. 31 Late	Cow	E-F-052-P5-R	B	52 private land only	Dec. 1-Jan. 31 Late	Cow	E-F-052-P5-R	B							
53	53, 581	Oct. 13-17	Bull	E-M-059-01-R	A	58	see unit 57	Oct. 13-17	Bull	E-M-059-01-R	A	59	59, 581	Oct. 13-17	Either	E-E-059-P1-R	A				
			Oct. 20-28	Cow	E-F-059-01-R				A	Nov. 3-11	Cow				E-F-059-02-R	A	Nov. 3-11	Cow	E-F-059-03-R	A	
		Nov. 3-11	Cow	E-F-059-03-R	A			Nov. 3-11	Cow		E-F-059-03-R			A	Nov. 3-11	Cow		E-F-064-P3-R	B		
			Nov. 14-18	Bull	E-M-059-04-R				A	Nov. 14-18	Bull			E-M-059-04-R		A	Nov. 14-18	Either	E-E-064-P4-R	B	
		Nov. 14-18		Cow	E-F-059-04-R			A	Nov. 14-18		Cow			E-F-059-04-R	A	Nov. 14-18		Cow	E-F-064-P4-R	B	
			Nov. 14-18	Cow	E-F-059-04-R			A		Nov. 14-18	Cow			E-F-059-04-R	A		Nov. 14-18	Cow	E-F-064-P4-R	B	
59, 581 private land only	Oct. 13-17	Either	E-E-059-P1-R	A	59, 581 private land only	Oct. 13-17	Either	E-E-059-P1-R	A	59, 581 private land only	Oct. 13-17	Either	E-E-059-P1-R	A							
59, 581 private land only	Sept. 1-Jan. 31 Late	Cow	E-F-059-P5-R	A	59, 581 private land only	Sept. 1-Jan. 31 Late	Cow	E-F-059-P5-R	A	59, 581 private land only	Sept. 1-Jan. 31 Late	Cow	E-F-059-P5-R	A							
60	60	Oct. 13-17	Bull	E-M-060-01-R	A	63	63 private land only	Oct. 13-17	Bull	E-M-063-01-R	A	64	64, 65 private land only	Oct. 13-17	Either	E-E-064-P1-R	A				
			Oct. 20-28	Cow	E-F-060-02-R				A	Nov. 3-11	Cow				E-F-063-02-R	A	Nov. 3-11	Cow	E-F-064-P1-R	B	
		Nov. 3-11	Cow	E-F-060-03-R	A			Nov. 3-11	Cow		E-F-063-03-R			A	Nov. 3-11	Cow		E-F-064-P2-R	B		
			Nov. 14-18	Either	E-E-060-04-R				A	Nov. 14-18	Either			E-E-063-P1-R		A	Nov. 14-18	Either	E-E-064-P3-R	B	
		Nov. 14-18		Cow	E-F-060-04-R			A	Nov. 14-18		Either			E-E-063-P4-R	A	Nov. 14-18		Cow	E-E-064-P4-R	B	
			Nov. 14-18	Either	E-E-060-P1-R			A		Nov. 14-18	Either			E-E-063-P4-R	A		Nov. 14-18	Cow	E-E-064-P4-R	B	
Nov. 14-18	Either	E-E-060-P4-R	A	Nov. 14-18	Either	E-E-063-P4-R	A	Nov. 14-18	Cow	E-E-064-P4-R	B										
60 private land only	Oct. 13-17	Either	E-E-060-P1-R	A	60 private land only	Oct. 13-17	Either	E-E-060-P1-R	A	60 private land only	Oct. 13-17	Either	E-E-060-P1-R	A							
60 private land only	Nov. 14-18	Either	E-E-060-P4-R	A	60 private land only	Nov. 14-18	Either	E-E-060-P4-R	A	60 private land only	Nov. 14-18	Either	E-E-060-P4-R	A							
60 private land only	Sept. 1-Dec. 31 Late	Cow	E-F-060-P5-R	B	60 private land only	Sept. 1-Dec. 31 Late	Cow	E-F-060-P5-R	B	60 private land only	Sept. 1-Dec. 31 Late	Cow	E-F-060-P5-R	B							
61	61	Oct. 1-7 Early	Either	E-E-061-E1-R	A	64	64 only private land only	Oct. 1-7 Early	Either	E-E-064-P1-R	A	65	see unit 64	Oct. 1-7 Early	Either	E-E-064-P1-R	A				
			Oct. 13-17	Bull +	E-M-061-01-R				A	Oct. 13-17	Cow				E-F-064-P1-R	B					
		Oct. 13-17	Cow	E-F-061-01-R	A			Oct. 20-28	Cow		E-F-064-P2-R			B	Oct. 20-28	Cow	E-F-064-P2-R	B			
			Oct. 20-28	Bull +	E-M-061-02-R				A	Nov. 3-11	Cow			E-F-064-P3-R		B	Nov. 3-11	Cow	E-F-064-P3-R	B	
		Nov. 3-11	Cow	E-F-061-02-R	A			Nov. 3-11	Cow		E-F-064-P4-R			B	Nov. 3-11	Cow		E-F-064-P4-R	B		
			Nov. 3-11	Cow	E-F-061-03-R				A	Nov. 3-11	Cow			E-F-064-P4-R		B	Nov. 3-11	Cow	E-F-064-P4-R	B	
Nov. 14-18	Bull +	E-M-061-04-R	A	Nov. 14-18	Cow	E-F-064-P4-R	B	Nov. 14-18	Cow	E-F-064-P4-R	B										
Nov. 14-18	Cow	E-F-061-04-R	A	Nov. 14-18	Cow	E-F-064-P4-R	B	Nov. 14-18	Cow	E-F-064-P4-R	B										
61 private land only	Dec. 15-Jan. 15 Late	Cow	E-F-061-P5-R	B	61 private land only	Dec. 15-Jan. 15 Late	Cow	E-F-061-P5-R	B	61 private land only	Dec. 15-Jan. 15 Late	Cow	E-F-061-P5-R	B							
61	Dec. 1-9 Late	Cow	E-F-061-L1-R	A	61	Dec. 1-9 Late	Cow	E-F-061-L1-R	A	61	Dec. 1-9 Late	Cow	E-F-061-L1-R	A							
62	62	Oct. 13-17	Bull	E-M-062-01-R	A	65	see unit 64	Oct. 13-17	Bull	E-M-062-01-R	A	65	see unit 64	Oct. 13-17	Bull	E-M-062-01-R	A				
			Oct. 20-28	Cow	E-F-062-01-R				A	Nov. 3-11	Cow				E-F-062-01-R	A	Nov. 3-11	Cow	E-F-062-01-R	A	
		Nov. 3-11	Cow	E-F-062-02-R	A			Nov.													

RIFLE — LIMITED LICENSES

UNIT	VALID UNITS	DATES	SEX	HUNT CODE	LIST	UNIT	VALID UNITS	DATES	SEX	HUNT CODE	LIST	UNIT	VALID UNITS	DATES	SEX	HUNT CODE	LIST						
66	66	Oct. 13–17	Bull	E-M-066-01-R	A	71, 72, 73, 711	71, 72, 73, 711	Oct. 13–17	NEW Bull	E-M-071-01-R	A	75, 751	75, 751	Oct. 13–17	NEW Bull	E-M-075-01-R	A						
			Cow	E-F-066-01-R	A				NEW Cow	E-F-071-01-R	A				NEW Cow	E-F-075-01-R	A						
		Oct. 20–28	Bull	E-M-066-02-R	A			Nov. 14–18	NEW Bull	E-M-071-04-R	A			Oct. 20–28	Cow	E-F-072-02-R	A	Oct. 20–28	Cow	E-F-075-02-R	A		
			Cow	E-F-066-02-R	A				Cow	E-F-072-03-R	A				Cow	E-F-075-03-R	A						
		Nov. 3–11	Bull	E-M-066-03-R	A			Nov. 14–18	NEW Bull	E-M-071-04-R	A			Nov. 3–11	Cow	E-F-072-04-R	A	Nov. 14–18	Bull	E-M-075-04-R	A		
			Cow	E-F-066-03-R	A				Cow	E-F-072-04-R	A				Cow	E-F-075-04-R	A						
Nov. 14–18	Bull	E-M-066-04-R	A	Nov. 14–18	NEW Bull		E-M-071-P1-R	A	Nov. 14–18	Cow	E-F-072-P4-R		A	Nov. 14–18	Bull	E-M-075-P4-R	A						
	Cow	E-F-066-04-R	A		Cow		E-F-072-P4-R	A		Cow	E-F-075-P4-R		A										
67	67	Oct. 13–17	Bull	E-M-067-01-R	A		71, 72, 73, 711	71, 72, 73, 711	Oct. 13–17	NEW Bull	E-M-071-P1-R		A	74, 75 private land only	74, 75 private land only	Sept. 1–Jan. 15 Late	Cow	E-F-074-P5-R	B				
			Cow	E-F-067-01-R	A					NEW Bull	E-M-071-P1-R		A				NEW Bull	E-M-075-P4-R	A				
		Oct. 20–28	Bull	E-M-067-02-R	A				Nov. 14–18	NEW Bull	E-M-071-P4-R		A			Nov. 14–18	NEW Bull	E-M-075-P4-R	A	Nov. 14–18	NEW Cow	E-F-075-P4-R	A
			Cow	E-F-067-02-R	A					Cow	E-F-071-P4-R		A				Cow	E-F-075-P4-R	A				
		Nov. 3–11	Bull	E-M-067-03-R	A	Nov. 14–18			NEW Bull	E-M-071-P4-R	A	Nov. 14–18	NEW Bull			E-M-075-P4-R	A	Nov. 14–18	NEW Cow	E-F-075-P4-R	A		
			Cow	E-F-067-03-R	A				Cow	E-F-071-P4-R	A		Cow			E-F-075-P4-R	A						
Nov. 14–18	Bull	E-M-067-04-R	A	Nov. 14–18	NEW Bull	E-M-071-P4-R		A	Nov. 14–18	NEW Bull	E-M-075-P4-R	A	Nov. 14–18		NEW Cow	E-F-075-P4-R	A						
	Cow	E-F-067-04-R	A		Cow	E-F-071-P4-R		A		Cow	E-F-075-P4-R	A											
68	68, 681	Oct. 13–17	Bull	E-M-068-01-R	A	72, 711 private land only		72, 711 private land only	Sept. 1–30 Early	Cow	E-F-072-P5-R	B	76		76	Oct. 1–7 Early	Bull	E-M-076-E1-R	A				
			Cow	E-F-068-01-R	A					Oct. 13–17	Bull	E-M-076-01-R					A	Oct. 13–17	Bull	E-M-076-01-R	A		
	Oct. 20–28	Bull	E-M-068-02-R	A	Oct. 20–28				NEW Bull		E-M-071-01-R	A				Oct. 20–28	Cow		E-F-076-02-R	A	Nov. 3–11	Bull	E-M-076-03-R
		Cow	E-F-068-02-R	A					Cow	E-F-071-01-R	A	Cow					E-F-076-03-R	A					
	Nov. 3–11	Bull	E-M-068-03-R	A	Nov. 14–18		NEW Bull		E-M-071-04-R	A	Nov. 14–18	Cow		E-F-076-04-R		A	Nov. 14–18	Cow	E-F-076-04-R	A			
		Cow	E-F-068-03-R	A			Cow		E-F-071-04-R	A		Cow		E-F-076-04-R		A							
Nov. 14–18	Bull	E-M-068-04-R	A	Nov. 14–18	NEW Bull		E-M-071-04-R	A	Nov. 14–18	Cow	E-F-076-04-R	A		Nov. 14–18	Cow	E-F-076-04-R	A						
	Cow	E-F-068-04-R	A		Cow		E-F-071-04-R	A		Cow	E-F-076-04-R	A											
68 private land only	68	Sept. 1–Dec. 31 Late	Cow	E-F-068-P5-R	B		71, 72, 73, 711	71, 72, 73, 711	Oct. 13–17	NEW Bull	E-M-071-01-R	A		77, 78, 771	77, 78, 771	Oct. 13–17	NEW Bull	E-M-077-01-R	A				
			Cow	E-F-068-L1-R	A					NEW Bull	E-M-071-01-R	A					NEW Cow	E-F-077-01-R	A				
Oct. 13–17	Bull	E-M-069-01-R	A	Nov. 14–18	NEW Bull				E-M-071-04-R	A	Oct. 13–17	NEW Cow				E-F-077-01-R	A	Oct. 13–17	NEW Bull	E-M-077-01-R	A		
	Cow	E-F-069-01-R	A		Cow				E-F-071-04-R	A		Cow				E-F-077-01-R	A						
Oct. 20–28	Bull	E-M-069-02-R	A	Nov. 3–11	NEW Bull	E-M-071-04-R			A	Nov. 3–11	Cow	E-F-073-02-R	A			Nov. 3–11	Cow	E-F-077-02-R	A				
	Cow	E-F-069-02-R	A		Cow	E-F-073-03-R			A		Cow	E-F-077-03-R	A										
Nov. 3–11	Bull	E-M-069-03-R	A	Nov. 14–18	NEW Bull	E-M-071-04-R		A	Nov. 14–18	Cow	E-F-073-04-R	A	Nov. 14–18		Bull	E-M-077-04-R	A						
	Cow	E-F-069-03-R	A		Cow	E-F-073-04-R		A		Cow	E-F-077-04-R	A											
Nov. 14–18	Bull	E-M-069-04-R	A	Nov. 14–18	NEW Bull	E-M-071-P1-R		A	Nov. 14–18	NEW Bull	E-M-071-P1-R	A	Nov. 14–18		Bull	E-M-077-P1-R	A						
	Cow	E-F-069-04-R	A		Cow	E-F-071-P1-R		A		Cow	E-F-077-P1-R	A											
69, 84 private land only	68	Sept. 1–Jan. 31 Late	Cow	E-F-069-P5-R	B	71, 72, 73, 711		71, 72, 73, 711	Nov. 14–18	NEW Bull	E-M-071-P4-R	A	77, 78, 771 private land only		77, 78, 771 private land only	Oct. 13–17	NEW Cow	E-F-077-P1-R	A				
			Cow	E-F-069-L1-R	A					NEW Bull	E-M-071-P4-R	A					NEW Cow	E-F-077-P1-R	A				
Oct. 13–17	Either	E-E-070-01-R	A	Sept. 1–Oct. 12 Early	Cow		E-F-073-P5-R		B	Oct. 13–17	NEW Bull	E-M-077-P1-R		A		Nov. 14–18	NEW Bull	E-M-077-P4-R	A				
	Cow	E-F-070-02-R	A		Cow		E-F-073-P5-R		B		NEW Cow	E-F-077-P1-R		A			NEW Bull	E-M-077-P4-R	A				
Oct. 20–28	Cow	E-F-070-03-R	A	Sept. 1–Oct. 12 Early	Cow		E-F-073-P5-R		B	Nov. 14–18	NEW Bull	E-M-077-P1-R		A		Nov. 14–18	NEW Cow	E-F-077-P4-R	A				
	Cow	E-F-070-04-R	A		Cow		E-F-073-P5-R		B		NEW Bull	E-M-077-P1-R		A			NEW Cow	E-F-077-P4-R	A				
Nov. 3–11	Either	E-E-070-04-R	A	Sept. 1–Oct. 12 Early	Cow		E-F-073-P5-R	B	Nov. 14–18	NEW Bull	E-M-077-P1-R	A		Nov. 14–18	NEW Bull	E-M-077-P4-R	A						
	Cow	E-F-070-04-R	A		Cow		E-F-073-P5-R	B		NEW Cow	E-F-077-P1-R	A			NEW Bull	E-M-077-P4-R	A						
Nov. 14–18	Either	E-E-070-04-R	A	Sept. 1–Oct. 12 Early	Cow		E-F-073-P5-R	B	Nov. 14–18	NEW Bull	E-M-077-P1-R	A		Nov. 14–18	NEW Cow	E-F-077-P4-R	A						
	Cow	E-F-070-04-R	A		Cow		E-F-073-P5-R	B		NEW Cow	E-F-077-P1-R	A			NEW Bull	E-M-077-P4-R	A						
70 private land only	70	Oct. 13–17	Either	E-E-070-P1-R	A		74, 741	74, 741	Oct. 13–17	NEW Bull	E-M-074-01-R	A		78	78	see unit 77	Oct. 13–17	Bull	E-M-079-01-R	A			
			Cow	E-F-070-P2-R	B					NEW Bull	E-M-074-01-R	A						NEW Cow	E-F-074-01-R	A			
Oct. 20–28	Cow	E-F-070-P2-R	B	Nov. 14–18	NEW Bull	E-M-074-04-R			A	Nov. 14–18	NEW Bull	E-M-074-04-R	A			Oct. 13–17	Cow	E-F-079-01-R	A				
	Cow	E-F-070-P3-R	B		Cow	E-F-074-04-R			A		Cow	E-F-074-01-R	A				Cow	E-F-079-02-R	A				
Nov. 3–11	Cow	E-F-070-P3-R	B	Nov. 3–11	NEW Bull	E-M-074-04-R			A	Nov. 3–11	Cow	E-F-074-02-R	A			Oct. 20–28	Cow	E-F-079-02-R	A				
	Cow	E-F-070-P4-R	B		Cow	E-F-074-03-R			A		Cow	E-F-074-02-R	A				Cow	E-F-079-02-R	A				
Nov. 14–18	Either	E-E-070-P4-R	A	Nov. 14–18	NEW Bull	E-M-074-04-R		A	Nov. 14–18	Cow	E-F-074-04-R	A	Nov. 3–11		Bull	E-M-079-03-R	A						
	Cow	E-F-070-P4-R	B		Cow	E-F-074-04-R		A		Cow	E-F-074-04-R	A			Cow	E-F-079-03-R	A						
NEW Dec. 1–15 Late	70	Dec. 1–9 Late	Cow	E-F-070-P5-R	B	74, 741 private land only		74, 741 private land only	Oct. 13–17	NEW Bull	E-M-074-P1-R	A	79		79	Nov. 14–18	Cow	E-F-079-04-R	A				
			Cow	E-F-070-L1-R	A					NEW Bull	E-M-074-P1-R	A					NEW Cow	E-F-074-P1-R	A				
Oct. 13–17	NEW Bull	E-M-071-01-R	A	Nov. 14–18	NEW Bull				E-M-074-P4-R	A	Oct. 13–17	NEW Bull				E-M-074-P4-R	A	Nov. 14–18	Cow	E-F-079-L1-R	A		
	NEW Cow	E-F-071-01-R	A		Cow				E-F-074-P4-R	A		NEW Bull				E-M-074-P4-R	A		Cow	E-F-079-L1-R	A		
Oct. 20–28	NEW Bull	E-M-071-01-R	A	Nov. 3–11	NEW Bull		E-M-071-P4-R		A	Nov. 3–11	NEW Bull	E-M-071-P4-R		A		Nov. 3–11	Cow	E-F-080-01-R	A				
	NEW Cow	E-F-071-01-R	A		Cow		E-F-071-P4-R		A		Cow	E-F-071-P4-R		A			Cow	E-F-080-01-R	A				
Nov. 3–11	Cow	E-F-071-02-R	A	Nov. 14–18	NEW Bull		E-M-071-P4-R	A	Nov. 14–18	NEW Bull	E-M-071-P4-R	A		Nov. 14–18	Bull	E-M-080-04-R	A						
	Cow	E-F-071-03-R	A		Cow		E-F-071-P4-R	A		Cow	E-F-071-P4-R	A			Cow	E-F-080-04-R	A						
Nov. 14–18	Cow	E-F-071-04-R	A	Nov. 14–18	NEW Bull		E-M-071-P4-R	A	Nov. 14–18	NEW Bull	E-M-071-P4-R	A		Nov. 14–18	Cow	E-F-080-02-R	A						
	Cow	E-F-071-04-R	A		Cow		E-F-071-P4-R	A		Cow	E-F-071-P4-R	A			Cow	E-F-080-02-R	A						
71, 72, 73, 711 private land only	71	Oct. 13–17	NEW Bull	E-M-071-P1-R	A		74, 75 private land only	74, 75 private land only	Sept. 1–Jan. 15 Late	Cow	E-F-074-P5-R	B		80	80	Sept. 1–Jan. 31 Late	Cow	E-F-080-P5-R	B				
			NEW Cow	E-F-071-P1-R	A					NEW Bull	E-M-074-P5-R	B					NEW Bull	E-M-074-P5-R	B				
Oct. 20–28	NEW Bull	E-M-071-P1-R	A	Nov. 14–18	NEW Bull	E-M-074-P5-R			B	Nov. 14–18	NEW Bull	E-M-074-P5-R	B			Nov. 14–18	Cow	E-F-080-04-R	A				
	NEW Cow	E-F-071-P1-R	A		NEW Bull	E-M-074-P5-R			B		NEW Bull	E-M-074-P5-R	B				Cow	E-F-080-04-R	A				
Nov. 3–11	NEW Bull	E-M-071-P1-R	A	Nov. 14–18	NEW Bull	E-M-074-P5-R			B	Nov. 14–18	NEW Bull	E-M-074-P5-R	B			Nov. 14–18	Cow	E-F-080-03-R	A				
	NEW Cow	E-F-071-P1-R	A		NEW Bull	E-M-074-P5-R			B		NEW Bull	E-M-074-P5-R	B				Cow	E-F-080-03-R	A				
Nov. 14–18	NEW Bull	E-M-071-P4-R	A	Nov. 14–18	NEW Bull	E-M-074-P5-R		B	Nov. 14–18	NEW Bull	E-M-074-P5-R	B	Nov. 14–18		Cow	E-F-080-03-R	A						
	NEW Cow	E-F-071-P4-R	A		NEW Bull	E-M-074-P5-R		B		NEW Bull	E-M-074-P5-R	B			Cow	E-F-080-03-R	A						
71, 72, 73, 711 private land only	71	Oct. 13–17	NEW Bull	E-M-071-P1-R	A	74, 75 private land only		74, 75 private land only	Sept. 1–Jan. 15 Late	Cow	E-F-074-P5-R	B	80		80	Sept. 1–Jan. 31 Late	Cow	E-F-080-P5-R	B				
			NEW Cow	E-F-071-P1-R	A					NEW Bull	E-M-074-P5-R	B					NEW Bull	E-M-074-P5-R	B				
Oct. 20–28	NEW Bull	E-M-071-P1-R	A	Nov. 14–18	NEW Bull				E-M-074-P5-R	B	Nov. 14–18	NEW Bull				E-M-074-P5-R	B	Nov. 14–18	Cow	E-F-080-L1-R	A		
	NEW Cow	E-F-071-P1-R	A		NEW Bull				E-M-074-P5-R	B		NEW Bull				E-M-074-P5-R	B		Cow	E-F-080-L1-R	A		
Nov. 3–11	NEW Bull	E-M-071-P1-R	A	Nov. 14–18	NEW Bull		E-M-074-P5-R		B	Nov. 14–18	NEW Bull	E-M-074-P5-R		B		Nov. 14–18	Cow	E-F-080-L1-R	A				
	NEW Cow	E-F-071-P1-R	A		NEW Bull		E-M-074-P5-R		B		NEW Bull	E-M-074-P5-R		B			Cow	E					

RIFLE — LIMITED LICENSES

UNIT	VALID UNITS	DATES	SEX	HUNT CODE	LIST	UNIT	VALID UNITS	DATES	SEX	HUNT CODE	LIST	UNIT	VALID UNITS	DATES	SEX	HUNT CODE	LIST									
231	11, 12, 13, 23, 24, 25, 26, 33, 34, 131, 211, 231	Oct. 13–17	Bull	E-M-011-01-R	A	411	41, 42, 52, 411, 421, 521	Oct. 13–17	Bull	E-M-041-01-R	A	471	43, 471	Oct. 13–17	Either	E-E-043-01-R	A									
			Cow	E-F-011-01-R	B			Nov. 14–18	Bull	E-M-041-04-R	A			Oct. 20–28	Cow	E-F-043-01-R	B									
		Oct. 20–28	Cow	E-F-231-02-R	B			Oct. 20–28	Cow	E-F-411-02-R	B			Nov. 3–11	Cow	E-F-471-02-R	B									
		Nov. 3–11	Cow	E-F-231-03-R	B			Nov. 3–11	Cow	E-F-411-03-R	B			Nov. 14–18	Either	E-E-471-04-R	A									
	231	Oct. 13–17	Nov. 14–18	Bull	E-M-231-04-R		A	Nov. 14–18	Cow	E-F-411-04-R	B		Nov. 14–18	Cow	E-F-471-04-R	B										
			Cow	E-F-231-04-R	B		41, 42, 52, 411, 421, 521	Oct. 13–17	Either	E-E-041-P1-R	A		43, 471 private land only	Oct. 13–17	Either	E-E-043-P1-R	A									
	11, 12, 13, 23, 24, 25, 26, 33, 34, 131, 211, 231 private land only	Oct. 13–17	Either	E-E-011-P1-R	A		Nov. 14–18	Either	E-E-041-P4-R	A	421		41, 42, 52, 411, 421, 521	Oct. 13–17	Either	E-E-041-P5-R	A	481	481 private land only	Oct. 13–17	Bull	E-M-481-01-R	A			
							Oct. 20–28	Bull	E-M-481-02-R	A											Oct. 20–28	Cow	E-F-481-02-R	A		
							Nov. 3–11	Cow	E-F-481-03-R	A											Nov. 3–11	Cow	E-F-481-03-R	A		
							Nov. 14–18	Bull	E-M-481-04-R	A											Nov. 14–18	Bull	E-M-481-04-R	A		
25, 26, 231 private land only	Aug. 15–Jan. 15 Late	Cow	E-F-025-P5-R	B	421	Oct. 20–28	Cow	E-F-421-02-R	B	500	500 private land only	Sept. 1–Jan. 31 Late	Cow	E-F-481-P5-R	B	500	500 private land only	Oct. 13–17	Bull	E-M-500-01-R	A					
231 private land only	Oct. 20–28	Either	E-E-231-P2-R	A	Nov. 3–11	Cow	E-F-421-03-R	B	Oct. 20–28				Cow	E-F-500-02-R	B				Oct. 20–28	Cow	E-F-500-02-R	B				
Nov. 3–11	Either	E-E-231-P3-R	A	Nov. 14–18	Cow	E-F-421-04-R	B	Nov. 3–11	Bull				E-M-500-03-R	A	Nov. 3–11				Cow	E-F-500-03-R	B					
Nov. 14–18	Either	E-E-231-P4-R	A	41, 42, 52, 411, 421, 521	Oct. 13–17	Either	E-E-041-P1-R	A	Nov. 14–18				Cow	E-F-500-04-R	B				Nov. 14–18	Bull	E-M-500-04-R	A				
301	3, 4, 5, 214, 301, 441	Oct. 13–17	Bull	E-M-003-01-R	A	441	3, 4, 5, 214, 301, 441	Oct. 13–17	Bull	E-M-003-01-R	A	501	500 private land only	Sept. 1–Jan. 31 Late	Cow	E-F-500-P5-R	B	511	511 private land only	Sept. 1–Jan. 31 Late	Cow	E-F-501-P5-R	B			
			Cow	E-F-003-01-R	B				4, 441	Nov. 3–11	Cow				E-F-004-03-R	B	501				Dec. 22–30	Cow	E-F-501-L1-R	B		
	Oct. 20–28	Cow	E-F-003-02-R	B	3, 4, 5, 214, 301, 441		Nov. 14–18	Cow	E-F-003-04-R	B	Oct. 13–17		Bull	E-M-501-01-R	A	Oct. 13–17	Bull		E-M-501-01-R	A						
	Nov. 3–11	Cow	E-F-003-03-R	B	3, 4, 5, 301, 441		Nov. 14–18	Cow	E-F-003-04-R	B	Oct. 20–28		Bull	E-M-501-02-R	A	Oct. 20–28	Cow		E-F-501-02-R	B						
	Nov. 14–18	Bull	E-M-003-04-R	A	4, 441		Oct. 20–28	Cow	E-F-004-02-R	B	Nov. 3–11		Bull	E-M-501-03-R	A	Nov. 3–11	Cow		E-F-501-03-R	B						
	3, 4, 5, 301, 441	Nov. 14–18	Cow	E-F-003-04-R	B		3, 4, 5, 214, 301, 441 private land only	Oct. 20–Nov. 30 Late	Cow	E-F-003-P5-R	B		14, 214, 441 private land only	Dec. 1–31 Late	Cow	E-F-014-P5-R	B		Nov. 14–18	Bull	E-M-501-04-R	A				
361	35, 36, 361	Oct. 13–17	Either	E-E-035-01-R	A	444	44, 45, 47, 444	Oct. 13–17	Either	E-E-044-01-R	A	461	461	Oct. 13–17	Bull	E-M-461-01-R	A	521	521	Oct. 20–28	Cow	E-F-521-02-R	B			
			Cow	E-F-035-01-R	B				44, 45, 47, 444	Oct. 20–28	Cow				E-F-444-02-R	B	41, 42, 52, 411, 421, 521				Oct. 13–17	Bull	E-M-041-01-R	A	Nov. 3–11	Cow
	Oct. 20–28	Cow	E-F-036-02-R	B	444		Nov. 3–11	Cow	E-F-444-03-R	B	Nov. 14–18		Either	E-E-444-04-R	A	Nov. 14–18	Bull		E-M-041-04-R	A						
	Nov. 3–11	Cow	E-F-036-02-R	B	444		Nov. 14–18	Either	E-E-444-04-R	A	44, 45, 47, 444 private land only		Oct. 13–17	Either	E-E-044-P1-R	A	Nov. 14–18		Cow	E-F-521-04-R	B					
	Nov. 14–18	Either	E-E-036-04-R	A	444		Nov. 14–18	Cow	E-F-444-04-R	B	444 private land only		Aug. 15–Jan. 15 Late	Cow	E-F-444-P5-R	B	Nov. 14–18		Cow	E-F-521-04-R	B					
	35, 36, 361 private land only	Oct. 13–17	Either	E-E-035-P1-R	A		44, 45, 47, 444 private land only	Oct. 13–17	Either	E-E-044-P1-R	A		444 private land only	Oct. 13–17	Either	E-E-044-P1-R	A		Nov. 14–18	Cow	E-F-521-04-R	B				
371	36, 361	Oct. 20–28	Cow	E-F-036-02-R	B	461	44, 45, 47, 444 private land only	Oct. 13–17	Either	E-E-044-P1-R	A	521	521	Oct. 20–28	Cow	E-F-521-02-R	B	521	521	Oct. 20–28	Cow	E-F-521-02-R	B			
			Nov. 3–11	Cow	E-F-036-02-R				B	444 private land only	Aug. 15–Jan. 15 Late				Cow	E-F-444-P5-R	B				41, 42, 52, 411, 421, 521	Oct. 13–17	Bull	E-M-041-01-R	A	Nov. 3–11
	Nov. 14–18	Either	E-E-036-04-R	A	444 private land only		Nov. 14–18	Either	E-E-444-04-R	A	461		Nov. 3–11	Bull	E-M-461-03-R	A	Nov. 14–18		Bull	E-M-041-04-R	A					
	Nov. 14–18	Cow	E-F-036-04-R	B	444 private land only		Nov. 14–18	Cow	E-F-444-04-R	B	461		Nov. 3–11	Cow	E-F-461-02-R	A	Nov. 14–18		Cow	E-F-521-04-R	B					
	35, 36, 361 private land only	Oct. 13–17	Either	E-E-035-P1-R	A		444 private land only	Nov. 14–18	Either	E-E-444-04-R	A		461	Nov. 3–11	Bull	E-M-461-03-R	A		Nov. 14–18	Cow	E-F-521-04-R	B				
	36, 361 private land only	Aug. 15–Jan. 15 Late	Cow	E-F-036-P5-R	B		444 private land only	Nov. 14–18	Cow	E-F-444-04-R	B		461	Nov. 3–11	Cow	E-F-461-03-R	A		Nov. 14–18	Cow	E-F-521-04-R	B				
391	361	Nov. 24–Dec. 2 Late	Cow	E-F-361-L1-R	B	461	44, 45, 47, 444 private land only	Oct. 13–17	Either	E-E-044-P1-R	A	521	521	Oct. 20–28	Cow	E-F-521-02-R	B	521	521	Oct. 20–28	Cow	E-F-521-02-R	B			
			361	Nov. 24–Dec. 2 Late	Cow				E-F-361-L1-R	B	444 private land only				Aug. 15–Jan. 15 Late	Cow	E-F-444-P5-R				B	41, 42, 52, 411, 421, 521	Oct. 13–17	Bull	E-M-041-01-R	A
	371	Oct. 13–17	Either	E-E-371-01-R	A		444 private land only	Nov. 14–18	Either	E-E-444-04-R	A		461	Nov. 3–11	Bull	E-M-461-03-R	A		Nov. 14–18	Cow	E-F-521-04-R	B	Nov. 14–18	Cow	E-F-521-04-R	B
			Cow	E-F-371-01-R	B		444 private land only	Nov. 14–18	Cow	E-F-444-04-R	B		461	Nov. 3–11	Cow	E-F-461-02-R	A		Nov. 14–18	Cow	E-F-521-04-R	B	Nov. 14–18	Cow	E-F-521-04-R	B
	371	Oct. 20–28	Cow	E-F-371-02-R	B		444 private land only	Nov. 14–18	Cow	E-F-444-04-R	B		461	Nov. 3–11	Bull	E-M-461-03-R	A		Nov. 14–18	Cow	E-F-521-04-R	B	Nov. 14–18	Cow	E-F-521-04-R	B
			Nov. 3–11	Cow	E-F-371-03-R		B	444 private land only	Nov. 14–18	Cow	E-F-444-04-R		B	461	Nov. 3–11	Cow	E-F-461-02-R		A	Nov. 14–18	Cow	E-F-521-04-R	B	Nov. 14–18	Cow	E-F-521-04-R
371	Nov. 14–18	Either	E-E-371-04-R	A	444 private land only	Nov. 14–18	Cow	E-F-444-04-R	B	461	Nov. 3–11	Bull	E-M-461-03-R	A	Nov. 14–18	Cow	E-F-521-04-R	B	Nov. 14–18	Cow	E-F-521-04-R	B				
		Cow	E-F-371-04-R	B	444 private land only	Nov. 14–18	Cow	E-F-444-04-R	B	461	Nov. 3–11	Cow	E-F-461-03-R	A	Nov. 14–18	Cow	E-F-521-04-R	B	Nov. 14–18	Cow	E-F-521-04-R	B				
371	Oct. 13–17	Either	E-E-371-P1-R	A	444 private land only	Nov. 14–18	Cow	E-F-444-04-R	B	461	Nov. 3–11	Bull	E-M-461-03-R	A	Nov. 14–18	Cow	E-F-521-04-R	B	Nov. 14–18	Cow	E-F-521-04-R	B				
		Nov. 14–18	Either	E-E-371-P4-R	A	444 private land only	Nov. 14–18	Cow	E-F-444-04-R	B	461	Nov. 3–11	Cow	E-F-461-03-R	A	Nov. 14–18	Cow	E-F-521-04-R	B	Nov. 14–18	Cow	E-F-521-04-R	B			
371	Sept. 1–Jan. 31 Late	Cow	E-F-371-P5-R	B	444 private land only	Nov. 14–18	Cow	E-F-444-04-R	B	461	Nov. 3–11	Bull	E-M-461-03-R	A	Nov. 14–18	Cow	E-F-521-04-R	B	Nov. 14–18	Cow	E-F-521-04-R	B				
		Nov. 24–Dec. 2 Late	Cow	E-F-371-L1-R	B	444 private land only	Nov. 14–18	Cow	E-F-444-04-R	B	461	Nov. 3–11	Cow	E-F-461-03-R	A	Nov. 14–18	Cow	E-F-521-04-R	B	Nov. 14–18	Cow	E-F-521-04-R	B			
391	Oct. 13–17	Bull	E-M-391-01-R	A	444 private land only	Nov. 14–18	Cow	E-F-444-04-R	B	461	Nov. 3–11	Bull	E-M-461-03-R	A	Nov. 14–18	Cow	E-F-521-04-R	B	Nov. 14–18	Cow	E-F-521-04-R	B				
		Oct. 20–28	Bull	E-M-391-02-R	A	444 private land only	Nov. 14–18	Cow	E-F-444-04-R	B	461	Nov. 3–11	Cow	E-F-461-03-R	A	Nov. 14–18	Cow	E-F-521-04-R	B	Nov. 14–18	Cow	E-F-521-04-R	B			
391	Oct. 20–28	Bull	E-M-391-02-R	A	444 private land only	Nov. 14–18	Cow	E-F-444-04-R	B	461	Nov. 3–11	Cow	E-F-461-03-R	A	Nov. 14–18	Cow	E-F-521-04-R	B	Nov. 14–18	Cow	E-F-521-04-R	B				
		Nov. 3–11	Bull	E-M-391-03-R	A	444 private land only	Nov. 14–18	Cow	E-F-444-04-R	B	461	Nov. 3–11	Cow	E-F-461-03-R	A	Nov. 14–18	Cow	E-F-521-04-R	B	Nov. 14–18	Cow	E-F-521-04-R	B			
391	Nov. 14–18	Bull	E-M-391-04-R	A	444 private land only	Nov. 14–18	Cow	E-F-444-04-R	B	461	Nov. 3–11	Cow	E-F-461-03-R	A	Nov. 14–18	Cow	E-F-521-04-R	B	Nov. 14–18	Cow	E-F-521-04-R	B				
		Sept. 1–Jan. 31 Late	Cow	E-F-391-P5-R	C	444 private land only	Nov. 14–18	Cow	E-F-444-04-R	B	461	Nov. 3–11	Cow	E-F-461-03-R	A	Nov. 14–18	Cow	E-F-521-04-R	B	Nov. 14–18	Cow	E-F-521-04-R	B			

*39, *391 Private land only in Jefferson Co. portion of 39 and private land only in 391. Landowner permission is advisable before applying.

*461 Landowner permission is advisable before applying. Most land is private.

RIFLE — LIMITED LICENSES

UNIT	VALID UNITS	DATES	SEX	HUNT CODE	LIST	UNIT	VALID UNITS	DATES	SEX	HUNT CODE	LIST	UNIT	VALID UNITS	DATES	SEX	HUNT CODE	LIST					
551	551	Oct. 13–17	Bull	E-M-551-01-R	A	74, 741	74, 741	Oct. 13–17	NEW Bull	E-M-074-01-R	A	85, 140, 851 <i>Except Bosque del Oso SWA</i>	Oct. 13–17	Either	E-E-085-01-R	A						
			Cow	E-F-551-01-R	A				NEW Cow	E-F-074-01-R	A			Oct. 20–28	Cow	E-F-085-02-R	B					
		Oct. 20–28	Cow	E-F-551-02-R	A			Nov. 14–18	Bull	E-M-074-04-R	A		Nov. 3–11	Cow	E-F-085-03-R	B	Nov. 3–11	Either	E-F-085-03-R	A		
			Cow	E-F-551-03-R	A				NEW Bull	E-M-074-04-R	A			Cow	E-F-085-04-R	B		Either	E-E-851-K2-R	A		
		Nov. 14–18	Either	E-E-551-04-R	A			Oct. 20–28	NEW Cow	E-F-741-02-R	A		Nov. 14–18	NEW Cow	E-F-741-03-R	A	Oct. 20–28	Either	E-E-851-K2-R	A		
Cow	E-F-551-04-R		A	NEW Bull	E-M-741-04-R		A		NEW Bull	E-M-741-04-R	A			Either	E-E-851-K3-R	A						
561	561	Oct. 13–17	Bull	E-M-561-01-R	A		741	741	Oct. 20–28	NEW Cow	E-F-741-04-R		A	851 <i>Bosque del Oso SWA youth only</i>	Oct. 13–17	Bull +	E-M-851-01-R	A				
			Cow	E-F-561-02-R	A					Nov. 3–11	NEW Cow		E-F-741-04-R			A	Oct. 20–28	Bull +	E-M-851-02-R	A		
		Oct. 20–28	Bull	E-M-561-02-R	A				Nov. 14–18		NEW Bull		E-M-741-04-R		A	Nov. 3–11		Bull +	E-M-851-03-R	A	Oct. 13–17	Bull +
			Cow	E-F-561-02-R	A					NEW Cow	E-F-741-04-R		A		NEW Bull		E-M-741-04-R	A	Cow	E-F-851-03-R		B
		Nov. 3–11	Bull	E-M-561-03-R	A				Oct. 13–17	NEW Bull	E-M-074-P1-R		A		74, 741 <i>private land only</i>	Oct. 13–17	NEW Bull	E-M-074-P1-R	A	Nov. 14–18	Bull	E-M-851-04-R
Cow	E-F-561-03-R		A	NEW Cow	E-F-074-P1-R			A		NEW Bull	E-M-074-P4-R		A				Either	E-E-085-P1-R	A			
Nov. 14–18	Bull	E-M-561-04-R	A	Nov. 14–18	NEW Bull			E-M-074-P4-R	A	741 <i>private land only</i>	Nov. 14–18		NEW Bull		E-M-074-P4-R	A	85, 140, 851 <i>private land only</i>	Oct. 13–Nov. 30 <i>Late</i>	Cow	E-F-085-P5-R	B	
	Cow	E-F-561-04-R	A		NEW Cow			E-F-074-P4-R	A				NEW Cow		E-F-074-P4-R	A			Dec. 1–31 <i>Late</i>	Cow	E-F-085-P6-R	B
581	see unit 59							751	74, 741 <i>private land only</i>	Sept. 1–Jan. 15 <i>Late</i>	Cow		E-F-741-P5-R		B	85, 140, 851 <i>Except Bosque del Oso SWA</i>	Nov. 24–Dec. 2 <i>Late</i>	Cow	E-F-851-L1-R	B		
591	591 <i>Fort Carson</i> •591 See special-use rules for closures in this unit; look at Closures, page 60.	Oct. 1–Jan. 31 <i>Late</i>	Cow	E-F-591-L1-R	A	75, 751					75, 751 <i>private land only</i>	Oct. 13–17	NEW Bull		E-M-075-01-R			A	751 <i>private land only</i> •751 S of U.S. 160.	Dec. 1–Jan. 15 <i>Late</i>	Cow	E-F-751-P5-R
			68, 681	68, 681	Oct. 13–17					Bull			E-M-068-01-R		A		Oct. 20–28	Cow			E-F-075-02-R	A
Nov. 14–18	Bull	E-M-068-04-R				A				Nov. 3–11	Cow	E-F-075-03-R	A									
681	681	Oct. 20–28	Cow	E-F-681-02-R	A	Nov. 14–18					75, 751 <i>private land only</i>	Nov. 14–18	Bull		E-M-075-04-R		A					
			Nov. 3–11	Cow	E-F-681-03-R				A	Nov. 14–18			NEW Bull		E-M-075-P4-R		A					
		Nov. 14–18	Cow	E-F-681-04-R	A	751 <i>private land only</i>			751 <i>private land only</i>		Nov. 14–18	NEW Cow	E-F-075-P4-R		A							
			Dec. 1–31 <i>Late</i>	Cow	E-F-681-L1-R		A															
		691	see unit 86	71, 72, 73, 711	NEW Bull	E-M-071-01-R	A															
NEW Cow	E-F-071-01-R				A																	
711	711	Oct. 20–28	Cow	E-F-711-02-R	A																	
			Nov. 3–11	Cow	E-F-711-03-R	A																
		Nov. 14–18	Cow	E-F-711-04-R	A																	
			NEW Bull	E-M-071-P1-R	A																	
		71, 72, 73, 711 <i>private land only</i>	Oct. 13–17	NEW Bull	E-F-071-P1-R	A																
	NEW Cow			E-F-071-P1-R	A																	
	72, •711 <i>private land only</i>	Sept. 1–30 <i>Early</i>	NEW Bull	E-M-071-P4-R	A																	
			NEW Cow	E-F-071-P4-R	A																	
				Cow	E-F-072-P5-R	B																

PRESERVE. CONSERVE. ENJOY.
LEAVE NO TRACE



Hunting is a great American pastime that helped shape many of our first public lands. THE LEAVE NO TRACE PRINCIPLES tell how to minimize your impact while hunting:

- 1. PLAN AHEAD AND PREPARE:** Get permission to hunt private land, respect road closures, leave gates as found.
- 2. TRAVEL AND CAMP ON DURABLE SURFACES:** Good campsites are found, not made.
- 3. DISPOSE OF WASTE PROPERLY:** Pack it in, pack it out.
- 4. LEAVE WHAT YOU FIND:** Sight-in firearms away from hunting areas, do not use signs for target practice.
- 5. MINIMIZE CAMPFIRE IMPACTS:** Use an established fire ring or fire pan, and don't put trash in the fire pit.
- 6. RESPECT WILDLIFE:** Never feed wild animals, store your camp food and trash securely.
- 7. BE CONSIDERATE TO OTHER VISITORS:** Be aware of the direction you shoot and be courteous to others you see.

The Center respects the tradition of hunting on public lands, expects hunters to abide by state game and hunting laws, and encourages hunters to adhere to the Leave No Trace ethic. This copyrighted information was reprinted under partnership with the Leave No Trace Center for Outdoor Ethics. For more information visit: www.LNT.org

PRONGHORN

ARCHERY, MUZZLELOADER, RIFLE

Archery buck and doe pronghorn licenses are available by drawing and over the counter. All muzzleloading and rifle pronghorn licenses are limited, available through the draw only.



Pronghorn buck © Wayne Lewis, CPW

PRONGHORN SEASON DATES

- ▶ **ARCHERY** **AUG. 15–SEPT. 20***
- ▶ **MUZZLELOADER** **SEPT. 21–29**
- ▶ **RIFLE** **OCT. 6–12***

Check hunt code tables for early and late rifle season dates for certain hunts, pages 51–52

*unless otherwise noted in the brochure tables

ATTENTION HUNTERS:

UNITS WITH MOSTLY PRIVATE LAND CAN BE FOUND IN MANY PRONGHORN HUNTING AREAS.

Landowner permission is advisable before applying for the following units, as most land is private in: 9, 104, 110, 112, 116, 120, 128, 129, 130, 132, 136, 137 and 214.

NEED TO KNOW

- ▶ **NEW GMUs 49 & 500 OPEN FOR MUZZLELOADER & RIFLE SEASONS:** The new seasons run from Sept. 21–29 for muzzleloader and Oct. 6–12 for rifle. See pages 50–52.
- ▶ **NEW NEW REGULAR RIFLE DOE SEASON IN GMUs 101 & 102:** The new season runs Oct. 6–12. See page 51.
- ▶ **NEW NEW PRIVATE-LAND-ONLY RIFLE SEASON OPEN IN GMUs 18, 27, 28, 37 & 181:** The new season runs Sept. 29–Oct. 14. See pages 51–52.
- ▶ **NEW NEW REGULAR BUCK & DOE RIFLE SEASONS OPEN IN GMUs 15, 26 & 231:** The new seasons runs Oct. 6–12. See pages 51–52.
- ▶ **NEW NEW GMU GROUPINGS 3/301, 4/5, 13, 131 & 214/441 FOR MUZZLELOADER SEASON:** The season runs Sept. 21–29. See pages 50–51.

- ▶ **ARCHERY.** Only legal hand-held bows are allowed in archery season. See page 13.
- ▶ **MUZZLELOADING.** Only legal muzzleloading rifles and smoothbore muskets are allowed in muzzleloading season. See page 13.

DEFINITIONS

- ▶ **SPECIES IDENTIFICATION.** See page 9.
- ▶ **BUCK:** A male animal with horns at least 5 inches long from skull to tip, excluding a prong or point between the base and tip. Bucks have a black cheek patch.
- ▶ **DOE:** A female has horns that are less than 5 inches and no black cheek patch. Young bucks do have a black cheek patch; those with horns less than 5 inches long are also in this category. Fawns of Either are considered does.
- ▶ **EITHER:** A legal buck or doe.

HOW TO GET MORE THAN ONE PRONGHORN LICENSE

ATTENTION: You may submit **ONLY ONE** application per species each year. Additional licenses for the same species must be obtained as leftovers, over the counter or special licenses issued by CPW. Hunt tables on the following pages show whether each pronghorn license is List A, B or C.

<p>GET 1 LICENSE LIST A</p>	<p>A</p>	<ul style="list-style-type: none"> ▶ Check the hunt tables for List A licenses AVAILABLE AT CPW LOCATIONS, ONLINE OR BY PHONE: <ul style="list-style-type: none"> ▶ Over-the-counter archery licenses (map, page 49)
<p>GET UP TO 2 LIST B</p>	<p>A+B or B+B</p>	<ul style="list-style-type: none"> ▶ Private-land-only licenses ▶ Doe licenses for units: 105, 106, 107, 109, 110, 111, 112, 113, 114, 115, 116, 117, 118, 119, 120, 121, 122, 123, 124, 125, 126, 127, 128, 129, 130, 132, 133, 134, 135, 136, 137, 138, 139, 140, 141, 142, 143, 144, 145, 146 or 147 — <i>Ranching for Wildlife properties within these units are excluded</i>
<p>GET ANY NUMBER LIST C</p> <p>IN ADDITION TO ANY LIST A OR B LICENSES</p>	<p>A+B+C+C... / B+B+C+C...</p>	<ul style="list-style-type: none"> ▶ CPW auction or raffle licenses ▶ Game-damage, special population-management or disease-management licenses ▶ Youth outreach licenses ▶ Ranching for Wildlife licenses held for youths or hunters with mobility impairments ▶ One TIPs reward program license a year

HOW TO GET THEM:

- ▶ **LIST A & B:** You may purchase **ONE** through the draw, or **ONE** or **BOTH** as leftover licenses, at authorized sales agents, CPW locations or online while supplies last.
- ▶ **LIST C:** These are issued by CPW locations when available, unless otherwise noted above.

PREFERENCE POINTS

To apply for a point, enter **A-P-999-99-P** as your first-choice hunt code on your application.

You can gain a preference point as a first choice on your application to use another year. You can use your second through fourth choices on the same application to apply for a license. Submit only one application per species, per year.

If you don't meet the criteria for a free preference point, your credit card on file in your account will be charged after the draw for \$40 for nonresidents (for deer, elk, pronghorn and bear), or \$30 for resident applicants (for deer or pronghorn). The \$3 application fee and \$10 Habitat Stamp fee are nonrefundable. For more, see *How Preference Points Work* on page 18.

LEARN MORE ONLINE: ACCOUNTS & APPLICATIONS



FIND STEP-BY-STEP GUIDES ONLINE FOR:

- ▶ CREATING A CPW ACCOUNT IN THE NEW SYSTEM (as a new or existing customer)
- ▶ APPLYING FOR THE DRAW

CPW.STATE.CO.US/CPWSHOP



GROUP HUNT FAQ



LICENSE APPLICATION TIPS

OVER-THE-COUNTER LICENSES — PRONGHORN — ARCHERY

ATTENTION HUNTERS IN GIMUS 8, 19, 20, 29, 38 & 191: Areas in these units were affected by the 2013 floods, including damage to motorized access routes. Find road and trail closure updates at www.fs.usda.gov/goto/arp/hunting.

Licenses are unlimited in number and available over the counter, **ON SALE AT 9 A.M. AUG. 9.**

These **ARE NOT** available through the draw.

SEASON DATES:
Aug. 15–Sept. 20

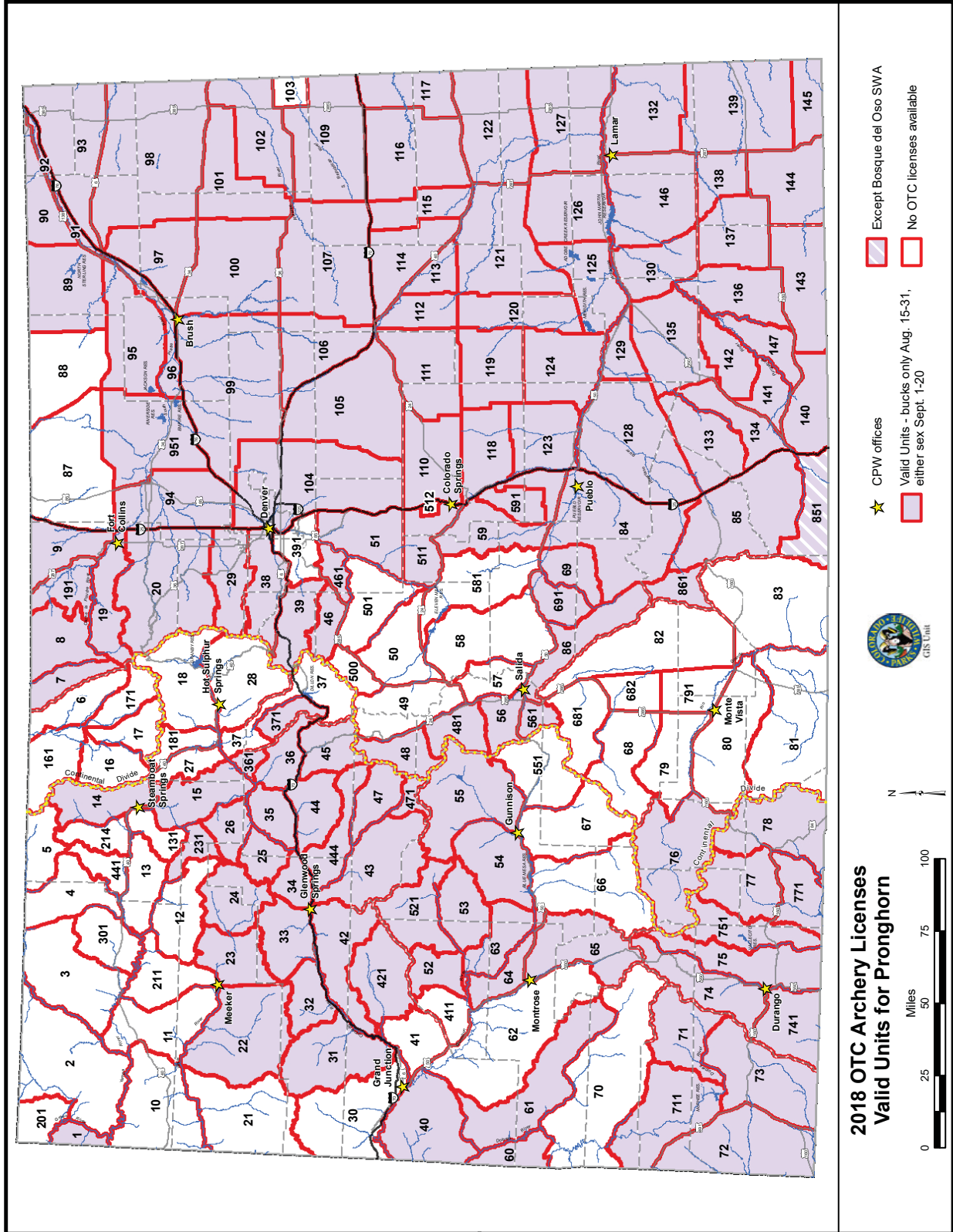
These are either-sex licenses. Hunting is for bucks only from Aug. 15–31. If you do not harvest a buck during that time, you can hunt either sex from Sept. 1–20.

LIST: A

METHOD: Only legal hand-held bows are allowed in archery season.

VALID UNITS:

- 1, 7, 8, 9, 14, 15, 19, 20, 22,
- 23, 24, 25, 26, 29, 31, 32, 33,
- 34, 35, 36, 38, 39, 40, 42, 43,
- 44, 45, 46, 47, 48, 51, 52, 53,
- 54, 55, 56, 59, 60, 61, 63, 64,
- 65, 69, 71, 72, 73, 74, 75, 76,
- 77, 78, 84, 85, 86, 89, 90, 91,
- 92, 93, 94, 95, 96, 97, 98, 99,
- 100, 101, 102, 104, 105, 106,
- 107, 109, 110, 111, 112, 113,
- 114, 115, 116, 117, 118, 119,
- 120, 121, 122, 123, 124, 125,
- 126, 127, 128, 129, 130, 132,
- 133, 134, 135, 136, 137, 138,
- 139, 140, 141, 142, 143, 144,
- 145, 146, 147, 191, 231, 361,
- 371, 421, 444, 461, 471, 481,
- 511, 521, 561, 591, 691, 711,
- 741, 751, 771, 851 *except on Bosque del Oso, 861, 951*



**2018 OTC Archery Licenses
Valid Units for Pronghorn**



- ★ CPW offices
- ★ Except Bosque del Oso SWA
- Valid Units - bucks only Aug. 15-31.
- White outline No OTC licenses available
- Red outline either sex Sept. 1-20

GAME MANAGEMENT UNIT MAP: These map boundaries are only approximate. Maps are provided as an aid for purchasing the correct license for a unit. They are **NOT** to be used in the field as an indicator of unit boundaries. See the unit descriptions on pages 61–64 for specific hunting boundaries.

RANCHING FOR WILDLIFE — LIMITED LICENSES

COLORADO RESIDENTS ONLY. Hunting rules differ for every ranch. All legal methods of take are permitted, except when specifically restricted. Read ranch rules at cpw.state.co.us/RFW before applying.

RANCH/HUNTS	DATES	SEX	HUNT CODE	LIST
BIG GULCH RANCH 3, 4, 214, 301, 441	Sept. 12–16	Buck	A-M-441-W1-R	A
		Doe	A-F-441-W1-R	A
BLUE SAGE RANCH 3, 4, 214, 301, 441	Sept. 22–Oct. 1	Buck	A-M-214-W2-R	A
	Nov. 17–21	Doe	A-F-214-W2-R	A
	Nov. 29–Dec. 3		A	
BORD GULCH RANCH 3, 301	Oct. 6–15	Buck	A-M-301-W2-R	A
	Sept. 19–23	Doe	A-F-301-W2-R	A
ELK SPRINGS RANCH 11	Aug. 18–22	Buck	A-M-011-W2-R	A
		Doe	A-F-011-W2-R	A

RANCH/HUNTS	DATES	SEX	HUNT CODE	LIST
FOUR MILE RANCH 3, 4	Oct. 6–15	Buck	A-M-003-W2-R	A
		Doe	A-F-003-W2-R	A
KIOWA CREEK RANCH 104, 105, 110 <i>Plains</i>	Oct. 13–19	Either	A-E-104-W1-R	A
		Doe	A-F-104-W1-R	A
PURGATOIRE RANCH 136, 143, 147 <i>Plains</i>	Aug. 17–26	Buck	A-M-136-W2-R	A
		Doe	A-F-136-W2-R	A
RIMROCK RANCH 140, 143, 147	Sept. 22–27	Buck	A-M-140-W1-R	A
		Doe	A-F-140-W1-R	A

RANCH/HUNTS	DATES	SEX	HUNT CODE	LIST
SILVER SPUR RANCH 6, 16, 161, 171	Aug. 18–22	Either	A-E-006-W1-R	A
		Doe	A-F-006-W1-R	A
SNAKE RIVER RANCH 4, 5, 441	Oct. 20–24	Buck	A-M-004-W1-R	A
	Oct. 25–29	Doe	A-F-004-W1-R	A
THREE FORKS RANCH 5	Aug. 18–31	Buck	A-M-005-W1-R	A
		Doe	A-F-005-W1-R	A
VISINTAINER RANCH 3, 4, 301	Oct. 6–15	Buck	A-M-003-W1-R	A
	Oct. 12–16	Doe	A-F-003-W1-R	A

ARCHERY — LIMITED LICENSES

UNIT	VALID UNITS	DATES	SEX	HUNT CODE	LIST
2	2, 201	Aug. 15–Sept. 20	Buck	A-M-201-01-A	A
3	3, 301	Aug. 15–Sept. 20	Buck	A-M-003-01-A	A
		Sept. 1–20	Doe	A-F-003-01-A	A
4	4, 5	Aug. 15–Sept. 20	Buck	A-M-004-01-A	A
		Sept. 1–20	Doe	A-F-004-01-A	A
5	see unit 4				
6	6, 16, 17, 161, 171	Aug. 15–Sept. 20	Buck	A-M-006-01-A	A
		Sept. 1–20	Doe	A-F-006-01-A	A
11	11	Aug. 15–Sept. 20	Buck	A-M-011-01-A	A
		Sept. 1–20	Doe	A-F-011-01-A	A
12	12, 211	Aug. 15–Sept. 20	Buck	A-M-012-01-A	A
		Sept. 1–20	Doe	A-F-012-01-A	A
13	13	Aug. 15–Sept. 20	Buck	A-M-013-01-A	A
		Sept. 1–20	Doe	A-F-013-01-A	A
16	see unit 6				
17	see unit 6				
18	18, 27, 28, 37, 181	Aug. 15–Sept. 20	Buck	A-M-018-01-A	A
		Sept. 1–20	Doe	A-F-018-01-A	A
27	see unit 18				
28	see unit 18				
37	see unit 18				
49	49, 50, 500, 501	Aug. 15–31	Buck	A-M-049-01-A	A
		Sept. 1–20	Doe	A-F-049-01-A	A
50	see unit 49				

UNIT	VALID UNITS	DATES	SEX	HUNT CODE	LIST
57	57, 58, 581	Aug. 15–31	Buck	A-M-057-01-A	A
		Sept. 1–20	Doe	A-F-057-01-A	A
58	see unit 57				
66	66	Aug. 15–Sept. 20	Buck	A-M-066-01-A	A
67	67	Aug. 15–Sept. 20	Buck	A-M-067-01-A	A
68	68, #681, 682	Aug. 15–Sept. 20	Buck	A-M-068-01-A	A
		#681 is huntable only W of CR 46AA and W of divide between Saguache Creek and Kerber Creek drainages. Map online at: cpw.state.co.us/Maps			
79	79, 791	Aug. 15–Sept. 20	Buck	A-M-079-01-A	A
80	80	Aug. 15–Sept. 20	Buck	A-M-080-01-A	A
81	81	Aug. 15–Sept. 20	Buck	A-M-081-01-A	A
82	82, #681	Aug. 15–Sept. 20	Buck	A-M-082-01-A	A
		Sept. 1–20	Doe	A-F-082-01-A	A
#681 is huntable only E of CR 46AA and E of divide between Saguache Creek and Kerber Creek drainages.					
83	83 <i>private land only</i>	Aug. 15–Sept. 20	Buck	A-M-083-P1-A	B
87 <i>Plains</i>	87	Aug. 15–Sept. 20	Buck	A-M-087-01-A	A
		Sept. 1–20	Doe	A-F-087-01-A	A
88 <i>Plains</i>	88	Aug. 15–Sept. 20	Buck	A-M-088-01-A	A
		Sept. 1–20	Doe	A-F-088-01-A	A
131	131	Aug. 15–Sept. 20	Buck	A-M-131-01-A	A
		Sept. 1–20	Doe	A-F-131-01-A	A

UNIT	VALID UNITS	DATES	SEX	HUNT CODE	LIST
161	see unit 6				
171	see unit 6				
181	see unit 18				
201	2, 201	Aug. 15–Sept. 20	Buck	A-M-201-01-A	A
		Sept. 1–20	Doe	A-F-201-01-A	A
211	see unit 12				
214	214, 441	Aug. 15–Sept. 20	Buck	A-M-214-01-A	A
		Sept. 1–20	Doe	A-F-214-01-A	A
301	see unit 3				
441	see unit 214				
500	see unit 49				
501	see unit 49				
551	551	Aug. 15–Sept. 20	Buck	A-M-551-01-A	A
581	see unit 57				
681	68, #681, 682	Aug. 15–Sept. 20	Buck	A-M-068-01-A	A
		#681 is huntable only W of CR 46AA and W of divide between Saguache Creek and Kerber Creek drainages.			
		Aug. 15–Sept. 20	Buck	A-M-082-01-A	A
82, #681	82, #681	Aug. 15–Sept. 20	Buck	A-M-082-01-A	A
		Sept. 1–20	Doe	A-F-082-01-A	A
#681 is huntable only E of CR 46AA and E of divide between Saguache Creek and Kerber Creek drainages.					
682	see unit 68				
791	see unit 79				

MUZZLELOADER — LIMITED LICENSES

SEASON DATES: SEPT. 21–29

UNIT	VALID UNITS	SEX	HUNT CODE	LIST
1	1, 2, 201	Buck	A-M-001-01-M	A
		Doe	A-F-001-01-M	A
2	see unit 1			
3	NEW 3, 301	Buck	A-M-003-01-M	A
		Doe	A-F-003-01-M	A
		Buck	A-M-004-01-M	A
4	NEW 4, 5	Buck	A-M-004-01-M	A
		Doe	A-F-004-01-M	A
5	see unit 4			
6	6, 16, 17, 161, 171	Buck	A-M-006-01-M	A
		Doe	A-F-006-01-M	A
7	7, 8	Buck	A-M-007-01-M	A
		Doe	A-F-007-01-M	A
8	see unit 7			
9	#9, 191	Buck	A-M-009-01-M	A
		Doe	A-F-009-01-M	A
#9 Landowner permission is advisable before applying. Most land is private.				
11	11	Buck	A-M-011-01-M	A
		Doe	A-F-011-01-M	A
12	12, 211	Buck	A-M-012-01-M	A
		Doe	A-F-012-01-M	A
13	NEW 13	Buck	A-M-013-01-M	A
		Doe	A-F-013-01-M	A

UNIT	VALID UNITS	SEX	HUNT CODE	LIST
16	see unit 6			
17	see unit 6			
18	18, 27, 28, 37, 181	Buck	A-M-018-01-M	A
		Doe	A-F-018-01-M	A
27	see unit 18			
28	see unit 18			
37	see unit 18			
48	48, 56, 481	Buck	A-M-048-01-M	A
		Doe	A-F-048-01-M	A
NEW 49	49, 50, 57, 58, 500, 501, 581	Buck	A-M-049-01-M	A
50	see unit 49			
56	see unit 48			
57	see unit 49			
58	see unit 49			
59	59, 591	Buck	A-M-059-01-M	A
		Doe	A-F-059-01-M	A
66	66	Buck	A-M-066-01-M	A
67	67	Buck	A-M-067-01-M	A
68	68, 79, 80, 81, 82, 83, 681, 682, 791	Buck	A-M-068-01-M	A
69	69, 84, 85, 86, 691, 861	Buck	A-M-069-01-M	A
		Doe	A-F-069-01-M	A

UNIT	VALID UNITS	SEX	HUNT CODE	LIST
79	see unit 68			
80	see unit 68			
81	see unit 68			
82	see unit 68			
83	see unit 68			
84	see unit 69			
85	see unit 69			
86	see unit 69			
87 <i>Plains</i>	87, 88, 89, 90, 95, 951	Buck	A-M-087-01-M	A
		Doe	A-F-087-01-M	A
88	see unit 87			
89	see unit 87			
90	see unit 87			
93 <i>Plains</i>	93, 97, 98, 101, 102	Buck	A-M-093-01-M	A
95	see unit 87			
97	see unit 93			
98	see unit 93			
99 <i>Plains</i>	99, 100	Buck	A-M-099-01-M	A
		Doe	A-F-099-01-M	A
100	see unit 99			
101	see unit 93			
102	see unit 93			

MUZZLELOADER — LIMITED LICENSES

SEASON DATES: SEPT. 21–29

UNIT	VALID UNITS	SEX	HUNT CODE	LIST
104 <i>Plains</i>	104, 105	Buck Doe	A-M-104-01-M A-F-104-01-M	A A
105	see unit 104			
106 <i>Plains</i>	106, 107, 109	Buck Doe	A-M-106-01-M A-F-106-01-M	A B
107	see unit 106			
109	see unit 106			
110 <i>Plains</i>	110, 111, 118, 119, 123, 124	Buck Doe	A-M-110-01-M A-F-110-01-M	A B
111	see unit 110			
112 <i>Plains</i>	112, 113, 114, 115	Buck Doe	A-M-112-01-M A-F-112-01-M	A B
113	see unit 112			
114	see unit 112			
115	see unit 112			
116 <i>Plains</i>	116, 117, 122, 127	Buck Doe	A-M-116-01-M A-F-116-01-M	A B
117	see unit 116			
118	see unit 110			
119	see unit 110			
120 <i>Plains</i>	120, 121, 125, 126	Buck Doe	A-M-120-01-M A-F-120-01-M	A B
121	see unit 120			
122	see unit 116			
123	see unit 110			
124	see unit 110			

UNIT	VALID UNITS	SEX	HUNT CODE	LIST
125	see unit 120			
126	see unit 120			
127	see unit 116			
128 <i>Plains</i>	128, 129, 133, 134, 135, 140, 141, 142, 147	Buck Doe	A-M-128-01-M A-F-128-01-M	A B
129	see unit 128			
130 <i>Plains</i>	130, 136, 137, 138, 143, 144, 146	Buck Doe	A-M-130-01-M A-F-130-01-M	A B
131	NEW 131	Buck Doe	A-M-131-01-M A-F-131-01-M	A A
132 <i>Plains</i>	132, 139, 145	Buck Doe	A-M-132-01-M A-F-132-01-M	A B
133	see unit 128			
134	see unit 128			
135	see unit 128			
136	see unit 130			
137	see unit 130			
138	see unit 130			
139	see unit 132			
140	see unit 128			
141	see unit 128			
142	see unit 128			
143	see unit 130			
144	see unit 130			
145	see unit 132			

UNIT	VALID UNITS	SEX	HUNT CODE	LIST
146	see unit 130			
147	see unit 128			
161	see unit 6			
171	see unit 6			
181	see unit 18			
191	see unit 9			
201	see unit 1			
211	see unit 12			
214	NEW 214, 441	Buck Doe	A-M-214-01-M A-F-214-01-M	A A
301	see unit 3			
441	see unit 214			
481	see unit 48			
500	see unit 49			
501	see unit 49			
551	551	Buck	A-M-551-01-M	A
581	see unit 49			
591	see unit 59			
681	see unit 68			
682	see unit 68			
691	see unit 69			
791	see unit 68			
861	see unit 69			
951	see unit 87			

RIFLE — LIMITED LICENSES

UNIT	VALID UNITS	DATES	SEX	HUNT CODE	LIST
2	2, 201	Oct. 13–19	Buck	A-M-201-01-R	A
	3, 301	Oct. 6–12	Buck Doe	A-M-003-01-R A-F-003-01-R	A A
3	3, 301 <i>private land only</i>	Sept. 29–Oct. 14	Buck Doe	A-M-003-P5-R A-F-003-P5-R	B B
	4, 5	Oct. 6–12	Buck Doe	A-M-004-01-R A-F-004-01-R	A A
4	4, 5 <i>private land only</i>	Sept. 29–Oct. 14	Buck Doe	A-M-004-P5-R A-F-004-P5-R	B B
5	see unit 4				
6	6	Oct. 6–12	Buck Doe	A-M-006-01-R A-F-006-01-R	A A
	7	Oct. 6–12	Buck Doe	A-M-007-01-R A-F-007-01-R	A A
7	7 <i>private land only</i>	Oct. 6–12	Buck Doe	A-M-007-P1-R A-F-007-P1-R	B B
	8	Oct. 6–12	Buck Doe	A-M-008-01-R A-F-008-01-R	A A
8	8 <i>private land only</i>	Oct. 6–12	Buck Doe	A-M-008-P1-R A-F-008-P1-R	B B
	9, 191	Oct. 6–12	Buck Doe	A-M-009-01-R A-F-009-01-R	A A
9	9, 191 <i>private land only</i>	Oct. 6–12	Buck Doe	A-M-009-P1-R A-F-009-P1-R	B B
	9, 191	Nov. 1–Dec. 31 <i>Late</i>	Doe	A-F-009-L1-R	A
	#9 Landowner permission is advisable before applying. Most land is private.				
11	11	Oct. 6–12	Buck Doe	A-M-011-01-R A-F-011-01-R	A A
12	12, 211	Oct. 6–12	Buck Doe	A-M-012-01-R A-F-012-01-R	A A
	13	Oct. 6–12	Buck Doe	A-M-013-01-R A-F-013-01-R	A A
13	13 <i>private land only</i>	Sept. 29–Oct. 14	Buck Doe	A-M-013-P5-R A-F-013-P5-R	B B
NEW 15	15, 26, 231	Oct. 6–12	Buck Doe	A-M-015-01-R A-F-015-01-R	A A
16	16, 17, 171	Oct. 6–12	Buck Doe	A-M-016-01-R A-F-016-01-R	A A
17	see unit 16				

UNIT	VALID UNITS	DATES	SEX	HUNT CODE	LIST
	18, 27, 28, 37, 181	Oct. 6–12	Buck Doe	A-M-018-01-R A-F-018-01-R	A A
18	NEW 18, 27, 28, 37, 181 <i>private land only</i>	Sept. 29–Oct. 14	Buck Doe	A-M-018-P5-R A-F-018-P5-R	B B
23	23 <i>private land only</i>	Sept. 29–Oct. 14	Buck Doe	A-M-023-P5-R A-F-023-P5-R	B B
26	see unit 15				
27	see unit 18				
28	see unit 18				
37	see unit 18				
48	48, 56, 481	Oct. 6–12	Buck Doe	A-M-048-01-R A-F-048-01-R	A A
NEW 49	49, 50, 500, 501	Oct. 6–12	Buck Doe	A-M-049-01-R A-F-049-01-R	A A
50	see unit 49				
56	see unit 48				
57	57, 58, 581	Oct. 6–12	Buck Doe	A-M-057-01-R A-F-057-01-R	A A
58	see unit 57				
59	59, 591	Oct. 6–12	Buck Doe	A-M-059-01-R A-F-059-01-R	A A
66	66	Oct. 6–12	Buck	A-M-066-01-R	A
67	67	Oct. 6–12	Buck	A-M-067-01-R	A
68	68, 681, 682	Oct. 6–12	Buck	A-M-068-01-R	A
	#681 is hunttable only W of CR 46AA and W of divide between Saguache Creek and Kerber Creek drainages. Map online: cpw.state.co.us/Maps				
69	69, 84, 85, 86, 691, 861	Oct. 6–12	Buck Doe	A-M-069-01-R A-F-069-01-R	A A
	79, 791	Oct. 6–12	Buck	A-M-079-01-R	A
79	#79, 791 <i>private land only</i>	Aug. 15–Dec. 31	Doe	A-F-079-P5-R	B
	#79 E of Rio Grande Canal				
	80	Oct. 6–12	Buck	A-M-080-01-R	A
80	80 <i>private land only</i>	Oct. 6–12	Buck	A-M-080-P1-R	B
81	81	Oct. 6–12	Buck	A-M-081-01-R	A

UNIT	VALID UNITS	DATES	SEX	HUNT CODE	LIST
	82, #681	Oct. 6–12	Buck Doe	A-M-082-01-R A-F-082-01-R	A A
82	82, #681 <i>private land only</i>	Sept. 12–26 <i>Early</i>	Doe	A-F-082-P5-R	B
	#681 is hunttable only E of CR 46AA and E of divide between Saguache Creek and Kerber Creek drainages.				
83	83 <i>private land only</i>	Oct. 6–12	Buck	A-M-083-P1-R	B
84	see unit 69				
85	see unit 69				
86	see unit 69				
87 <i>Plains</i>	87	Oct. 6–12	Buck Doe	A-M-087-01-R A-F-087-01-R	A A
	87 <i>private land only</i>	Oct. 6–12	Doe	A-F-087-P1-R	B
		Nov. 1–Dec. 31	Doe	A-F-087-P5-R	B
88 <i>Plains</i>	88	Oct. 6–12	Buck Doe	A-M-088-01-R A-F-088-01-R	A A
	88 <i>private land only</i>	Oct. 6–12	Doe	A-F-088-P1-R	B
		Nov. 1–Dec. 31	Doe	A-F-088-P5-R	B
89 <i>Plains</i>	89	Oct. 6–12	Buck Doe	A-M-089-01-R A-F-089-01-R	A A
90 <i>Plains</i>	90	Oct. 6–12	Buck Doe	A-M-090-01-R A-F-090-01-R	A A
93 <i>Plains</i>	93	Oct. 6–12	Buck	A-M-093-01-R	A
95 <i>Plains</i>	95	Oct. 6–12	Buck Doe	A-M-095-01-R A-F-095-01-R	A A
97 <i>Plains</i>	97	Oct. 6–12	Buck	A-M-097-01-R	A
		Dec. 1–14 <i>Late</i>	Doe	A-F-097-L1-R	A
98 <i>Plains</i>	98	Oct. 6–12	Buck	A-M-098-01-R	A
99 <i>Plains</i>	99	Oct. 6–12	Buck Doe	A-M-099-01-R A-F-099-01-R	A A
100 <i>Plains</i>	100	Oct. 6–12	Buck Doe	A-M-100-01-R A-F-100-01-R	A A
101 <i>Plains</i>	101	Oct. 6–12	Buck NEW Doe	A-M-101-01-R A-F-101-01-R	A A
102 <i>Plains</i>	102	Oct. 6–12	Buck NEW Doe	A-M-102-01-R A-F-102-01-R	A A

RIFLE — LIMITED LICENSES

UNIT	VALID UNITS	DATES	SEX	HUNT CODE	LIST	UNIT	VALID UNITS	DATES	SEX	HUNT CODE	LIST	UNIT	VALID UNITS	DATES	SEX	HUNT CODE	LIST			
104 Plains	104	Oct. 6–12	Buck	A-M-104-01-R	A	128	128	Oct. 6–12	Buck	A-M-128-01-R	A	138 Plains	see unit 137							
			Doe	A-F-104-01-R	A				Doe	A-F-128-01-R	B	139 Plains	see unit 132							
■104 Landowner permission is advisable before applying. Most land is private.						128 Plains	128, 129, 133, 134, 135, 140, 141, 147	Dec. 1–5 Late	Doe	A-F-128-P5-R	B	140	140, 147	Oct. 6–12	Buck	A-M-140-01-R	A			
105 Plains	105	Oct. 6–12	Buck	A-M-105-01-R	A								129 Plains	129, 133, 134, 135, 140, 141, 147	Dec. 1–5 Late	Doe	A-F-128-P5-R	B	141	private land only
		Dec. 1–31 Late	Doe	A-F-105-L1-R	B	■128 Landowner permission advisable before applying. Most land is private.														
106 Plains	106	Oct. 6–12	Buck	A-M-106-01-R	A	130 Plains	130, 146	Oct. 6–12	Buck	A-M-130-01-R	A	142 Plains	142	Oct. 6–12	Buck	A-M-142-01-R	A			
107 Plains	107	Oct. 6–12	Doe	A-F-106-01-R	B										131	private land only	Oct. 6–12	Doe	A-F-130-01-R	B
			Doe	A-F-107-01-R	A	132 Plains	132, 139, 145	Dec. 1–31 Late	Doe	A-F-130-P5-R	B	144 Plains	see unit 137							
109 Plains	109	Oct. 6–12	Buck	A-M-109-01-R	A										133 Plains	133	Oct. 6–12			
110 Plains	110	Oct. 6–12	Doe	A-F-109-01-R	B	134 Plains	128, 129, 133, 134, 135, 140, 141, 147	Dec. 1–5 Late	Doe	A-F-133-01-R	B	146 Plains	see unit 130							
			110, 111, 118, 119, 123, 124	Dec. 1–31 Late	Doe				A-F-110-L1-R	B	135 Plains				135	Oct. 6–12	Buck			
111 Plains	111	Oct. 6–12	Buck	A-M-111-01-R	A	136 Plains	136, 143	Oct. 6–12	Doe	A-F-135-01-R		B	148 Plains	see unit 16						
112 Plains	110, 111, 118, 119, 123, 124	Dec. 1–31 Late	Doe	A-F-111-01-R	B				137 Plains	136, 143	Oct. 6–12	Buck			A-M-136-01-R	A				
			112, 113, 114, 115	Oct. 6–12	Buck	A-M-112-01-R	A	138 Plains				137, 138, 144	Oct. 6–12	Doe	A-F-130-P1-R	B	150 Plains	see unit 9		
Dec. 1–9 Late	Doe	A-F-112-L1-R	B	116 Plains	116, 117, 122, 127	Oct. 6–12	Buck		A-M-116-01-R	A	151 Plains			see unit 48						
see unit 112	see unit 112	see unit 112	Doe				A-F-116-01-R	B	152 Plains	see unit 49										
see unit 112	see unit 112	see unit 112	Doe	A-F-116-L1-R	B	153 Plains	see unit 57													
■116, ■117, ■122, ■127 Landowner permission advisable before applying. Most land is private.									133 Plains	133		Oct. 6–12	Buck				A-M-133-01-R	A	154 Plains	see unit 59
117 Plains	see unit 116	see unit 116	Doe	A-F-116-L1-R	B	134 Plains	134	Oct. 6–12			Doe		A-F-133-01-R	B	155 Plains	see unit 49				
118 Plains	118	Oct. 6–12	Buck	A-M-118-01-R	A				135 Plains	135	Oct. 6–12	Buck	A-M-135-01-R	A					156 Plains	see unit 49
			110, 111, 118, 119, 123, 124	Dec. 1–31 Late	Doe	A-F-118-01-R	B	136 Plains				135	Oct. 6–12	Doe	A-F-135-01-R	B	157 Plains	see unit 49		
119 Plains	119	Oct. 6–12	Buck	A-M-119-01-R	A	137 Plains	135, 140, 141, 147		Dec. 1–5 Late	Doe	A-F-128-P5-R			B	158 Plains	see unit 49				
120 Plains	120, 121, 125, 126	Oct. 6–12	Doe	A-F-119-01-R	B			138 Plains		136, 143	Oct. 6–12	Buck	A-M-138-01-R	A			159 Plains	see unit 49		
			Dec. 1–9 Late	Doe	A-F-120-L1-R	B	139 Plains		136, 143			Oct. 6–12	Doe	A-F-138-01-R	B	160 Plains			see unit 49	
121 Plains	see unit 120	see unit 120	Buck	A-M-121-01-R	A	140 Plains		137, 138, 144		Oct. 6–12	Buck		A-M-137-01-R	A	161 Plains		see unit 49			
122 Plains	see unit 116	see unit 116	Doe	A-F-121-01-R	B		141 Plains		137, 138, 144		Oct. 6–12	Doe	A-F-137-01-R	B		162 Plains			see unit 49	
123 Plains	123	Oct. 6–12	Buck	A-M-123-01-R	A	142 Plains		137, 138, 144		Oct. 6–12		Buck	A-M-137-01-R	A	163 Plains		see unit 49			
			110, 111, 118, 119, 123, 124	Dec. 1–31 Late	Doe		A-F-123-01-R		B		143 Plains	137, 138, 144	Oct. 6–12	Doe		A-F-137-01-R			B	164 Plains
124 Plains	124	Oct. 6–12	Buck	A-M-124-01-R	A	144 Plains	137, 138, 144	Oct. 6–12	Buck	A-M-137-01-R				A	165 Plains	see unit 49				
			110, 111, 118, 119, 123, 124	Dec. 1–31 Late	Doe				A-F-124-01-R	B	145 Plains	137, 138, 144	Oct. 6–12	Doe						A-F-137-01-R
125 Plains	see unit 120	see unit 120	Buck	A-M-125-01-R	A	146 Plains	137, 138, 144	Oct. 6–12	Buck	A-M-137-01-R				A	167 Plains	see unit 49				
126 Plains	see unit 120	see unit 120	Doe	A-F-125-01-R	B				147 Plains	137, 138, 144	Oct. 6–12	Doe	A-F-137-01-R	B						
127 Plains	see unit 116	see unit 116	Buck	A-M-127-01-R	A	148 Plains	137, 138, 144	Oct. 6–12				Buck	A-M-137-01-R	A	169 Plains	see unit 49				
■128 Landowner permission advisable before applying. Most land is private.									149 Plains	137, 138, 144	Dec. 1–31 Late	Doe	A-F-137-L1-R	B						
■128 Landowner permission advisable before applying. Most land is private.						150 Plains	137, 138, 144	Dec. 1–31 Late				Doe	A-F-137-L1-R	B	171 Plains	see unit 49				
■128 Landowner permission advisable before applying. Most land is private.									151 Plains	137, 138, 144	Dec. 1–31 Late	Doe	A-F-137-L1-R	B						
■128 Landowner permission advisable before applying. Most land is private.						152 Plains	137, 138, 144	Dec. 1–31 Late				Doe	A-F-137-L1-R	B	173 Plains	see unit 49				
■128 Landowner permission advisable before applying. Most land is private.									153 Plains	137, 138, 144	Dec. 1–31 Late	Doe	A-F-137-L1-R	B						
■128 Landowner permission advisable before applying. Most land is private.						154 Plains	137, 138, 144	Dec. 1–31 Late				Doe	A-F-137-L1-R	B	175 Plains	see unit 49				
■128 Landowner permission advisable before applying. Most land is private.									155 Plains	137, 138, 144	Dec. 1–31 Late	Doe	A-F-137-L1-R	B						
■128 Landowner permission advisable before applying. Most land is private.						156 Plains	137, 138, 144	Dec. 1–31 Late				Doe	A-F-137-L1-R	B	177 Plains	see unit 49				
■128 Landowner permission advisable before applying. Most land is private.									157 Plains	137, 138, 144	Dec. 1–31 Late	Doe	A-F-137-L1-R	B						
■128 Landowner permission advisable before applying. Most land is private.						158 Plains	137, 138, 144	Dec. 1–31 Late				Doe	A-F-137-L1-R	B	179 Plains	see unit 49				
■128 Landowner permission advisable before applying. Most land is private.									159 Plains	137, 138, 144	Dec. 1–31 Late	Doe	A-F-137-L1-R	B						
■128 Landowner permission advisable before applying. Most land is private.						160 Plains	137, 138, 144	Dec. 1–31 Late				Doe	A-F-137-L1-R	B	181 Plains	see unit 49				
■128 Landowner permission advisable before applying. Most land is private.									161 Plains	137, 138, 144	Dec. 1–31 Late	Doe	A-F-137-L1-R	B						
■128 Landowner permission advisable before applying. Most land is private.						162 Plains	137, 138, 144	Dec. 1–31 Late				Doe	A-F-137-L1-R	B	183 Plains	see unit 49				
■128 Landowner permission advisable before applying. Most land is private.									163 Plains	137, 138, 144	Dec. 1–31 Late	Doe	A-F-137-L1-R	B						
■128 Landowner permission advisable before applying. Most land is private.						164 Plains	137, 138, 144	Dec. 1–31 Late				Doe	A-F-137-L1-R	B	185 Plains	see unit 49				
■128 Landowner permission advisable before applying. Most land is private.									165 Plains	137, 138, 144	Dec. 1–31 Late	Doe	A-F-137-L1-R	B						
■128 Landowner permission advisable before applying. Most land is private.						166 Plains	137, 138, 144	Dec. 1–31 Late				Doe	A-F-137-L1-R	B	187 Plains	see unit 49				
■128 Landowner permission advisable before applying. Most land is private.									167 Plains	137, 138, 144	Dec. 1–31 Late	Doe	A-F-137-L1-R	B						
■128 Landowner permission advisable before applying. Most land is private.						168 Plains	137, 138, 144	Dec. 1–31 Late				Doe	A-F-137-L1-R	B	189 Plains	see unit 49				
■128 Landowner permission advisable before applying. Most land is private.									169 Plains	137, 138, 144	Dec. 1–31 Late	Doe	A-F-137-L1-R	B						
■128 Landowner permission advisable before applying. Most land is private.						170 Plains	137, 138, 144	Dec. 1–31 Late				Doe	A-F-137-L1-R	B	191 Plains	see unit 49				
■128 Landowner permission advisable before applying. Most land is private.									171 Plains	137, 138, 144	Dec. 1–31 Late	Doe	A-F-137-L1-R	B						
■128 Landowner permission advisable before applying. Most land is private.						172 Plains	137, 138, 144	Dec. 1–31 Late				Doe	A-F-137-L1-R	B	193 Plains	see unit 49				
■128 Landowner permission advisable before applying. Most land is private.									173 Plains	137, 1										



Moose © Amy Bulger, CPW

MOOSE

ARCHERY, MUZZLELOADER, RIFLE

DON'T FORGET: You can exchange your moose license for a different method of take. Take your tag to a CPW location before Sept. 8 to exchange it to hunt in a different season. *The exchange fee still applies.*

MOOSE SEASON DATES

▶ ARCHERY	SEPT. 8–23
▶ MUZZLELOADER	SEPT. 8–16
▶ RIFLE	OCT. 1–14

NEED TO KNOW

- ▶ **NEW NEW BULL HUNT IN GMUs 55 & 551:** The new hunt is available for resident archery, muzzleloader and rifle seasons. *See hunt code tables on pages 54–55.*
- ▶ **NEW GMUs 20 & 29 NOW EACH HAVE A COW HUNT:** GMUs 20 and 29 still have a joint bull hunt for resident archery, muzzleloader and rifle seasons. Now each GMU has a **resident** cow hunt for archery, muzzleloader and rifle seasons, and a **nonresident** cow hunt in GMU 29 for archery, muzzleloader and rifle seasons. *See hunt code tables on pages 54–55.*
- ▶ **NEW GMUs 41, 42, 421 & GMUs 52, 411, 521 HAVE LATER RIFLE COW HUNT SEASON DATES:** Resident and nonresident rifle cow season for hunt codes M-F-041-L1-R and M-F-052-L1-R now runs from Nov. 3–18, the beginning of third rifle season through the end of fourth rifle season. *See rifle hunt code tables on page 55.*
- ▶ **THE LIFETIME BAG LIMIT** for antlered moose is one. All licenses available by draw. If you've harvested a bull, you may not apply for an either-sex license.

DEFINITIONS

- ▶ **SPECIES IDENTIFICATION PAGE.** *See page 9.*
- ▶ **BULL (ANTLERED):** A male animal with antlers at least 5 inches long.
- ▶ **COW (ANTLERLESS):** A female with no antlers. "Antlerless" also means a young male with antlers less than 5 inches long.

MANDATORY MOOSE INSPECTIONS

- 1. ALL MOOSE LICENSE HOLDERS** must complete and return a harvest questionnaire provided by CPW within 30 days after their hunting season ends.
 - Anyone who does not complete and return it, including those who were unsuccessful or did not hunt, will not be eligible for a future moose license or point.
- 2. ALL MOOSE MUST BE SUBMITTED IN PERSON FOR INSPECTION** within five working days of harvest. A mandatory report will be completed during inspection.
 - Hunters must submit the head of antlerless moose or head of antlered moose with antlers attached to a CPW office during normal business hours.
- 3. TOOTH EXTRACTION IS MANDATORY.** An incisor will be extracted and retained to determine age. Heads must be unfrozen for inspection.
- 4. VOLUNTARY CWD TESTING.** During inspection, hunters may choose to have their moose tested for chronic wasting disease. Testing cost is \$25.

HOW TO GET MORE THAN ONE MOOSE LICENSE

ATTENTION: You may submit **ONLY ONE** application per species each year. Additional licenses for the same species must be obtained as leftovers, over the counter or special licenses issued by CPW.

GET 1 LICENSE LIST A	A	▶ All moose licenses are List A
GET UP TO 2 LIST B	A+B or B+B	▶ There are no List B licenses available for moose
GET ANY NUMBER LIST C IN ADDITION TO ANY LIST A OR B LICENSES	A+C+C+C...	<ul style="list-style-type: none"> ▶ CPW auction or raffle licenses ▶ Game-damage, population-management or disease-management licenses ▶ Youth outreach licenses ▶ Replacement licenses for animals that test positive for CWD ▶ Ranching for Wildlife licenses held for youths or hunters with mobility impairments ▶ One TIPs reward program license a year

HOW TO GET THEM:

- ▶ **LIST A:** You may purchase **ONE** through the draw.
- ▶ **LIST C:** These are issued by CPW locations when available.

RANCHING FOR WILDLIFE — LIMITED LICENSES (DRAW)

COLORADO RESIDENTS ONLY. Read ranch rules at cpw.state.co.us/RFW before applying.

UNIT	DATES	SEX	HUNT CODE	LIST
SILVER SPUR RANCH 6, 16, 161, 171	Oct. 1–10	Either	M-E-006-W1-R	A
		Cow	M-F-006-W1-R	A

PREFERENCE POINTS

To apply for a point, enter **M-P-999-99-P** as your first-choice hunt code on your application.

You can gain a preference point as a first choice on your application to use another year. You can use your second choice on the same application to apply for a license.

If you apply for a point only, your credit card on file will be charged by after the draw. The \$3 application fee and \$10 Habitat Stamp fee are nonrefundable.

See How Preference Points Work on page 18.

MOOSE LICENSE DRAWS USE WEIGHTED PREFERENCE POINTS

There are three species of big-game animals that use the weighted preference point system to award licenses in Colorado: moose, Rocky Mountain bighorn sheep and mountain goat.

Weighted preference increases your probability of drawing and applies to both bull and cow licenses. Here's how it works:

Hunters can only accumulate up to three points for moose. If you have three preference points and you fail to draw a first-choice license, you will receive weighted preference.

Weighted preference is calculated by converting your application number into a different, random application number, then dividing that new application number by the number of weighted points you have, plus one. Individuals with three preference points and no weighted preference will have their application number divided by one.

This generates another new application number. Applications are sorted by this new number from lowest to highest, and low numbers for each hunt code are awarded licenses.

ARCHERY — RESIDENT

SEASON DATES: SEPT. 8–23

UNIT	VALID UNIT	SEX	HUNT CODE	LIST	UNIT	VALID UNIT	SEX	HUNT CODE	LIST	UNIT	VALID UNIT	SEX	HUNT CODE	LIST
1	1, 201	Either	M-E-001-01-A	A	28	28	Bull	M-M-028-01-A	A	68	68, 79, 681	Bull	M-M-068-01-A	A
6	#6	Bull	M-M-006-01-A	A	29	#20, #29 NEW #29	Cow	M-F-028-01-A	A	74	74, 75	Bull	M-M-074-01-A	A
		Cow	M-F-006-01-A	A			75	see unit 74	Bull	M-M-076-01-A	A			
		Bull	M-M-007-01-A	A										
7	7, 8, 191 Except within a 1/4 mile of Hwy 14	Cow	M-F-007-01-A	A	36	36, 361	Bull	M-M-036-01-A	A	76	76, 77, 751 Weminuche Wilderness only	Bull	M-M-076-S1-A	A
8	see unit 7	Cow	M-F-007-01-A	A	37	37, 371	Cow	M-F-037-01-A	A	77	76, 77, 751 Weminuche Wilderness only	Bull	M-M-076-S1-A	A
12	12, 23, 24	Bull	M-M-012-01-A	A	38	38	Bull	M-M-038-01-A	A	79	see unit 68			
14	14	Cow	M-F-012-01-A	A	39	39, 46	Cow	M-F-038-01-A	A	161	161	Bull	M-M-161-01-A	A
		Bull	M-M-014-01-A	A	41	41, 42, 52, 411, 421, 521 41, 42, 421	Bull	M-M-039-01-A	A	171	#171	Bull	M-M-171-01-A	A
		Cow	M-F-014-01-A	A			Cow	M-F-039-01-A	A			Cow	M-F-171-01-A	A
15	15, 27	Bull	M-M-015-01-A	A	42	see unit 41	Bull	M-M-041-01-A	A	181	see unit 18			
16	16	Cow	M-F-015-01-A	A	43	43	Bull	M-M-043-01-A	A	191	7, 8, 191 Except within a 1/4 mile of Hwy 14 191 Except within a 1/4 mile of Hwy 14	Bull	M-M-007-01-A	A
		Bull	M-M-016-01-A	A	#43	NEW #43 New camping permit required for Conundrum Hot Springs area of Maroon Bells-Snowmass Wilderness; see page 1, What's New.	Cow	M-F-016-01-A	A			Cow	M-F-007-01-A	A
		Cow	M-F-016-01-A	A			44	44, 45	Bull					
17	17	Bull	M-M-017-01-A	A	45	see unit 44				201	see unit 1			
18	#18	Cow	M-F-017-01-A	A	46	see unit 39				361	see unit 36			
		Bull	M-M-018-01-A	A	48	48, 56, 481, 561	Bull	M-M-048-01-A	A	371	see unit 37			
		Cow	M-F-018-01-A	A	49	49, 50, 500, 501	Cow	M-F-049-01-A	A	411	see unit 52			
19	19 Except within 1/4 mile of Hwy. 14	Bull	M-M-019-01-A	A	50	see unit 49				421	see unit 41			
		Cow	M-F-019-01-A	A	52	41, 42, 52, 411, 421, 521 52, 411, 521	Bull	M-M-041-01-A	A	481	see unit 48			
		Bull	M-M-020-01-A	A	NEW 55	55, 551	Bull	M-M-055-01-A	A	500	see unit 49			
20	#20, #29 #20, #29 Closed to hunting 1/4 mile from the high waterline at Brainard Lake until the USFS gate closes.	Cow	M-F-020-01-A	A	56	see unit 48				501	see unit 49			
		Bull	M-M-020-01-A	A	65	65	Bull	M-M-065-01-A	A	521	see unit 52			
		Cow	M-F-020-01-A	A	66	66	Bull	M-M-066-01-A	A	551	see unit 55			
23	see unit 12	Cow	M-F-020-01-A	A	67	67	Cow	M-F-066-01-A	A	561	see unit 48			
24	see unit 12	Bull	M-M-067-01-A	A						681	see unit 68			
27	see unit 15	Cow	M-F-067-01-A	A						751	76, 77, 751 Weminuche Wilderness only	Bull	M-M-076-S1-A	A

MUZZLELOADER — RESIDENT

SEASON DATES: SEPT. 8–16

UNIT	VALID UNIT	SEX	HUNT CODE	LIST	UNIT	VALID UNIT	SEX	HUNT CODE	LIST	UNIT	VALID UNIT	SEX	HUNT CODE	LIST
1	1, 201	Either	M-E-001-01-M	A	28	28	Bull	M-M-028-01-M	A	68	68, 79, 681	Bull	M-M-068-01-M	A
6	#6	Bull	M-M-006-01-M	A	29	#20, #29 NEW #29	Cow	M-F-028-01-M	A	74	74, 75	Bull	M-M-074-01-M	A
		Cow	M-F-006-01-M	A			75	see unit 74	Bull	M-M-076-01-M	A			
		Bull	M-M-007-01-M	A										
7	7, 8, 191 Except within a 1/4 mile of Hwy. 14	Cow	M-F-007-01-M	A	36	36, 361	Bull	M-M-036-01-M	A	76	76, 77, 751 Weminuche Wilderness only	Bull	M-M-076-S1-M	A
8	see unit 7	Cow	M-F-007-01-M	A	37	37, 371	Cow	M-F-037-01-M	A	77	76, 77, 751 Weminuche Wilderness only	Bull	M-M-076-S1-M	A
12	12, 23, 24	Bull	M-M-012-01-M	A	38	38	Bull	M-M-038-01-M	A	79	see unit 68			
14	14	Cow	M-F-012-01-M	A	39	39, 46	Cow	M-F-038-01-M	A	161	161	Bull	M-M-161-01-M	A
		Bull	M-M-014-01-M	A	41	41, 42, 52, 411, 421, 521 41, 42, 421	Bull	M-M-039-01-M	A	171	#171	Bull	M-M-171-01-M	A
		Cow	M-F-014-01-M	A			Cow	M-F-039-01-M	A			Cow	M-F-171-01-M	A
15	15, 27	Bull	M-M-015-01-M	A	42	see unit 41	Bull	M-M-041-01-M	A	181	see unit 18			
16	16	Cow	M-F-015-01-M	A	43	43	Bull	M-M-043-01-M	A	191	7, 8, 191 Except within a 1/4 mile of Hwy. 14 191 Except within a 1/4 mile of Hwy. 14	Bull	M-M-007-01-M	A
		Bull	M-M-016-01-M	A	#43	NEW #43 New camping permit required for Conundrum Hot Springs area of Maroon Bells-Snowmass Wilderness; see page 1, What's New.	Cow	M-F-016-01-M	A			Cow	M-F-007-01-M	A
		Cow	M-F-016-01-M	A			44	44, 45	Bull					
17	17	Bull	M-M-017-01-M	A	45	see unit 44				201	see unit 1			
18	#18	Cow	M-F-017-01-M	A	46	see unit 39				361	see unit 36			
		Bull	M-M-018-01-M	A	48	48, 56, 481, 561	Bull	M-M-048-01-M	A	371	see unit 37			
		Cow	M-F-018-01-M	A	49	49, 50, 500, 501	Cow	M-F-049-01-M	A	411	see unit 52			
19	19 Except within 1/4 mile of Hwy. 14	Bull	M-M-019-01-M	A	50	see unit 49				421	see unit 41			
		Cow	M-F-019-01-M	A	52	41, 42, 52, 411, 421, 521 52, 411, 521	Bull	M-M-041-01-M	A	481	see unit 48			
		Bull	M-M-020-01-M	A	NEW 55	55, 551	Bull	M-M-055-01-M	A	500	see unit 49			
20	#20, #29 #20, #29 Closed to hunting 1/4 mile from the high waterline at Brainard Lake until the USFS gate closes.	Cow	M-F-020-01-M	A	56	see unit 48				501	see unit 49			
		Bull	M-M-020-01-M	A	65	65	Bull	M-M-065-01-M	A	521	see unit 52			
		Cow	M-F-020-01-M	A	66	66	Bull	M-M-066-01-M	A	551	see unit 55			
23	see unit 12	Cow	M-F-020-01-M	A	67	67	Cow	M-F-066-01-M	A	561	see unit 48			
24	see unit 12	Bull	M-M-067-01-M	A						681	see unit 68			
27	see unit 15	Cow	M-F-067-01-M	A						751	76, 77, 751 Weminuche Wilderness only	Bull	M-M-076-S1-M	A

RIFLE — RESIDENT

SEASON DATES*: OCT. 1–14

***EXCEPT GMUs 41, 42, 421 (HUNT CODE M-F-041-L1-R) & GMUs 52, 411, 521 (HUNT CODE M-F-052-L1-R): SEASON DATES: NOV. 3–18**

UNIT	VALID UNIT	SEX	HUNT CODE	LIST
1	1, 201	Either	M-E-001-01-R	A
	#6	Bull	M-M-006-01-R	A
		Cow	M-F-006-01-R	A
6	#6 Except within 1/4 mile of Hwy. 14 in Jackson County from Cameron Pass W to USFS Rd. 740 at Gould.			
7	7, 8, 191 Except within a 1/4 mile of Hwy 14	Bull	M-M-007-01-R	A
		Cow	M-F-007-01-R	A
8	see unit 7			
12	12, 23, 24	Bull	M-M-012-01-R	A
		Cow	M-F-012-01-R	A
14	14	Bull	M-M-014-01-R	A
		Cow	M-F-014-01-R	A
15	15, 27	Bull	M-M-015-01-R	A
		Cow	M-F-015-01-R	A
16	16	Bull	M-M-016-01-R	A
		Cow	M-F-016-01-R	A
17	17	Bull	M-M-017-01-R	A
		Cow	M-F-017-01-R	A
	18, 181	Bull	M-M-018-01-R	A
		Cow	M-F-018-01-R	A
18	#18 #18 Only in area bounded on N by Continental Divide; on E by divide between Willow Creek and East Fork of Troublesome drainages and divide between Corral Creek and Troublesome Creek drainages; on S by Round Gulch; on W by main fork of Troublesome Creek and Sheep Creek.	Bull	M-M-018-S1-R	A
19	19 Except within a 1/4 mile of Hwy 14	Bull	M-M-019-01-R	A
		Cow	M-F-019-01-R	A
	#20, #29	Bull	M-M-020-01-R	A
		Cow	M-F-020-01-R	A
20	#20, #29 Closed to hunting 1/4 mile from the high waterline at Brainard Lake until the USFS gate closes.			
23	see unit 12			
24	see unit 12			
27	see unit 15			

UNIT	VALID UNIT	SEX	HUNT CODE	LIST
28	28	Bull	M-M-028-01-R	A
		Cow	M-F-028-01-R	A
	#20, #29	Bull	M-M-020-01-R	A
		Cow	M-F-029-01-R	A
29	#20, #29 Closed to hunting 1/4 mile from the high waterline at Brainard Lake until the USFS gate closes.			
36	36, 361	Bull	M-M-036-01-R	A
		Cow	M-F-037-01-R	A
37	37, 371	Bull	M-M-037-01-R	A
		Cow	M-F-037-01-R	A
38	38	Bull	M-M-038-01-R	A
		Cow	M-F-038-01-R	A
39	39, 46	Bull	M-M-039-01-R	A
		Cow	M-F-039-01-R	A
41	41, 42, 52, 411, 421, 521	Bull	M-M-041-01-R	A
		Cow	M-F-041-L1-R	A
42	see unit 41			
	#43	Bull	M-M-043-01-R	A
43	#43 New camping permit required for Conundrum Hot Springs area of Maroon Bells-Snowmass Wilderness; see page 1, What's New.			
44	44, 45	Bull	M-M-044-01-R	A
45	see unit 44			
46	see unit 39			
48	48, 56, 481, 561	Bull	M-M-048-01-R	A
		Cow	M-F-049-01-R	A
49	49, 50, 500, 501			
50	see unit 49			
	41, 42, 52, 411, 421, 521	Bull	M-M-041-01-R	A
		Cow	M-F-052-L1-R	A
52	#52, #411, #521 #Season dates: Nov. 3–18			
NEW 55	55, 551	Bull	M-M-055-01-R	A
56	see unit 48			
65	65	Bull	M-M-065-01-R	A
		Cow	M-F-066-01-R	A
66	66			

UNIT	VALID UNIT	SEX	HUNT CODE	LIST
67	67	Bull	M-M-067-01-R	A
		Cow	M-F-067-01-R	A
68	68, 79, 681	Bull	M-M-068-01-R	A
74	74, 75	Bull	M-M-074-01-R	A
75	see unit 74			
	76	Bull	M-M-076-01-R	A
76	76, 77, 751 Weminuche Wilderness only	Bull	M-M-076-S1-R	A
77	76, 77, 751 Weminuche Wilderness only	Bull	M-M-076-S1-R	A
79	see unit 68			
161	161	Bull	M-M-161-01-R	A
		Cow	M-F-161-01-R	A
	#171	Bull	M-M-171-01-R	A
		Cow	M-F-171-01-R	A
171	#171 Except within 1/4 mile of Hwy. 14 in Jackson County from Cameron Pass W to USFS Rd. 740 at Gould.			
181	see unit 18			
	7, 8, 191 Except within a 1/4 mile of Hwy 14	Bull	M-M-007-01-R	A
		Cow	M-F-007-01-R	A
191	191 Except within a 1/4 mile of Hwy 14	Cow	M-F-191-01-R	A
201	see unit 1			
361	see unit 36			
371	see unit 37			
411	see unit 52			
421	see unit 41			
481	see unit 48			
500	see unit 49			
501	see unit 49			
521	see unit 52			
551	see unit 55			
561	see unit 48			
681	see unit 68			
751	76, 77, 751 Weminuche Wilderness only	Bull	M-M-076-S1-R	A

ARCHERY — NONRESIDENT

SEASON DATES: SEPT. 8–23

UNIT	VALID UNIT	SEX	HUNT CODE	LIST
6	6	Bull	M-M-006-01-A	A
		Cow	M-F-006-01-A	A
	#6 Except within 1/4 mile of Hwy. 14 in Jackson County from Cameron Pass W to USFS Rd. 740 at Gould.			
7	7, 8, 191 Except within a 1/4 mile of Hwy 14	Bull	M-M-007-01-A	A
		Cow	M-F-007-01-A	A
8	see unit 7			
15	15, 27	Bull	M-M-015-01-A	A
		Cow	M-F-015-01-A	A
17	17	Bull	M-M-017-01-A	A
		Cow	M-F-017-01-A	A
18	18, 181	Bull	M-M-018-01-A	A
		Cow	M-F-018-01-A	A
27	see unit 15			
28	28	Bull	M-M-028-01-A	A
		Cow	M-F-028-01-A	A
	#29	Cow	M-F-029-01-A	A
NEW 29	#29 Closed to hunting 1/4 mile from the high waterline at Brainard Lake until the USFS gate closes.			
37	37, 371	Bull	M-M-037-01-A	A
		Cow	M-F-037-01-A	A
41	41, 42, 52, 411, 421, 521	Bull	M-M-041-01-A	A
		Cow	M-F-041-01-A	A
42	see unit 41			
49	49, 50, 500, 501	Bull	M-M-049-01-A	A
		Cow	M-F-049-01-A	A
50	see unit 49			
52	41, 42, 52, 411, 421, 521	Bull	M-M-041-01-A	A
		Cow	M-F-052-01-A	A
	76	Bull	M-M-076-01-A	A
76	76, 77, 751 Weminuche Wilderness only	Bull	M-M-076-S1-A	A
77	76, 77, 751 Weminuche Wilderness only	Bull	M-M-076-S1-A	A
	#171	Bull	M-M-171-01-A	A
		Cow	M-F-171-01-A	A
171	#171 Except within 1/4 mile of Hwy. 14 in Jackson County from Cameron Pass W to USFS Rd. 740 at Gould.			
181	see unit 18			
191	see unit 7			
371	see unit 37			
411	see unit 52			
421	see unit 41			
500	see unit 49			
501	see unit 49			
521	see unit 52			
751	76, 77, 751 Weminuche Wilderness only	Bull	M-M-076-S1-A	A

MUZZLELOADER — NONRESIDENT

SEASON DATES: SEPT. 8–16

UNIT	VALID UNIT	SEX	HUNT CODE	LIST
6	6	Bull	M-M-006-01-M	A
		Cow	M-F-006-01-M	A
	#6 Except within 1/4 mile of Hwy. 14 in Jackson County from Cameron Pass W to USFS Rd. 740 at Gould.			
7	7, 8, 191 Except within a 1/4 mile of Hwy 14	Bull	M-M-007-01-M	A
		Cow	M-F-007-01-M	A
8	see unit 7			
15	15, 27	Bull	M-M-015-01-M	A
		Cow	M-F-015-01-M	A
17	17	Bull	M-M-017-01-M	A
		Cow	M-F-017-01-M	A
18	18, 181	Bull	M-M-018-01-M	A
		Cow	M-F-018-01-M	A
27	see unit 15			
28	28	Bull	M-M-028-01-M	A
		Cow	M-F-028-01-M	A
	#29	Cow	M-F-029-01-M	A
NEW 29	#29 Closed to hunting 1/4 mile from the high waterline at Brainard Lake until the USFS gate closes.			
37	37, 371	Bull	M-M-037-01-M	A
		Cow	M-F-037-01-M	A
41	41, 42, 52, 411, 421, 521	Bull	M-M-041-01-M	A
		Cow	M-F-041-01-M	A
42	see unit 41			
49	49, 50, 500, 501	Bull	M-M-049-01-M	A
		Cow	M-F-049-01-M	A
50	see unit 49			
52	41, 42, 52, 411, 421, 521	Bull	M-M-041-01-M	A
		Cow	M-F-052-01-M	A
	76	Bull	M-M-076-01-M	A
76	76, 77, 751 Weminuche Wilderness only	Bull	M-M-076-S1-M	A
77	76, 77, 751 Weminuche Wilderness only	Bull	M-M-076-S1-M	A
	171	Bull	M-M-171-01-M	A
		Cow	M-F-171-01-M	A
171	#171 Except within 1/4 mile of Hwy. 14 in Jackson County from Cameron Pass W to USFS Rd. 740 at Gould.			
181	see unit 18			
191	see unit 7			
371	see unit 37			
411	see unit 52			
421	see unit 41			
500	see unit 49			
501	see unit 49			
521	see unit 52			
751	76, 77, 751 Weminuche Wilderness only	Bull	M-M-076-S1-M	A

RIFLE — NONRESIDENT

SEASON DATES*: OCT. 1–14 *SEE RESIDENT RIFLE NOTE

UNIT	VALID UNIT	SEX	HUNT CODE	LIST
6	6	Bull	M-M-006-01-R	A
		Cow	M-F-006-01-R	A
	#6 Except within 1/4 mile of Hwy. 14 in Jackson County from Cameron Pass W to USFS Rd. 740 at Gould.			
7	7, 8, 191 Except within a 1/4 mile of Hwy 14	Bull	M-M-007-01-R	A
		Cow	M-F-007-01-R	A
8	see unit 7			
15	15, 27	Bull	M-M-015-01-R	A
		Cow	M-F-015-01-R	A
17	17	Bull	M-M-017-01-R	A
		Cow	M-F-017-01-R	A
18	18, 181	Bull	M-M-018-01-R	A
		Cow	M-F-018-01-R	A
27	see unit 15			
28	28	Bull	M-M-028-01-R	A
		Cow	M-F-028-01-R	A
	#29	Cow	M-F-029-01-R	A
NEW 29	#29 Closed to hunting 1/4 mile from the high waterline at Brainard Lake until the USFS gate closes.			
37	37, 371	Bull	M-M-037-01-R	A
		Cow	M-F-037-01-R	A
41	41, 42, 52, 411, 421, 521	Bull	M-M-041-01-R	A
		Cow	M-F-041-L1-R	A
42	see unit 41			
49	49, 50, 500, 501	Bull	M-M-049-01-R	A
		Cow	M-F-049-01-R	A
50	see unit 49			
52	41, 42, 52, 411, 421, 521	Bull	M-M-041-01-R	A
		Cow	M-F-052-L1-R	A
	76	Bull	M-M-076-01-R	A
76	76, 77, 751 Weminuche Wilderness only	Bull	M-M-076-S1-R	A
77	76, 77, 751 Weminuche Wilderness only	Bull	M-M-076-S1-R	A
	#171	Bull	M-M-171-01-R	A
		Cow	M-F-171-01-R	A
171	#171 Except within 1/4 mile of Hwy. 14 in Jackson County from Cameron Pass W to USFS Rd. 740 at Gould.			
181	see unit 18			
191	see unit 7			
371	see unit 37			
411	see unit 52			
421	see unit 41			
500	see unit 49			
501	see unit 49			
521	see unit 52			
751	76, 77, 751 Weminuche Wilderness only	Bull	M-M-076-S1-R	A

BEAR

ARCHERY, MUZZLELOADER, RIFLE

Black bear © Joe Maskasky, CPW



BEAR SEASON DATES

▶ ARCHERY over-the-counter with caps	SEPT. 2–30
▶ MUZZLELOADER over-the-counter with caps	SEPT. 8–16
▶ RIFLE limited draw	SEPT. 2–30*
▶ CONCURRENT RIFLE over-the-counter with caps <i>See Expanded Bear Rifle Season, page 59, for specifics</i>	OCT. 13–NOV. 18

*unless otherwise noted in the brochure tables

ATTENTION HUNTERS:
MOST LAND IS PRIVATE IN UNITS EAST OF I-25.
LANDOWNER PERMISSION IS ADVISABLE BEFORE APPLYING FOR HUNTS IN THESE UNITS.

NEED TO KNOW

- ▶ **NEW** **NEW PRIVATE-LAND-ONLY RIFLE SEASON ADDED TO GMUs 20, 29, 38; GMUs 39, 46, 51, 104, 391, 461; & GMUs 50, 500, 501:** These new seasons run from Sept. 2–Nov. 18, and the licenses are list B. *See pages 57–58.*
- ▶ **NEW** **ALL LICENSES IN GMUs 4, 5, 6, 14, 16, 17, 161, 171, 214 & 441 ARE NOW LIST B LICENSES:** These licenses are list B instead of list A to increase hunter opportunity in these regions. *See hunt code table on page 57–58.*
- ▶ **INSIDE DENS:** Hunting, harvesting or harassing bears inside their dens is prohibited.
- ▶ **CUBS:** Black bears accompanied by one or more cubs cannot be killed. Cubs (bears younger than one year old) cannot be killed.

WATCH ONLINE



As part of your mandatory bear harvest inspection, a CPW wildlife officer will perform a bear tooth extraction: vimeo.com/35643251

PREFERENCE POINTS

To apply for a point, enter **B-P-999-99-P** as your first-choice hunt code on your application.
 You can gain a preference point as a first choice on your application to use another year. You can use your second through fourth choices on the same application to apply for a license. Submit only one application per species, per year.
 If you don't meet the criteria for a free preference point, your credit card on file in your account will be charged after the draw for \$40 for nonresidents (for deer, elk, pronghorn and bear), or \$30 for resident applicants (for deer or pronghorn). The \$3 application fee and \$10 Habitat Stamp fee are nonrefundable. *For more, see How Preference Points Work on page 18.*

HOW TO GET MORE THAN ONE BEAR LICENSE

ATTENTION: You may submit **ONLY ONE** application per species each year. Additional licenses for the same species must be obtained as leftovers, over the counter or special licenses issued by CPW. Hunt tables on the following pages show whether each bear license is List A, B or C.

GET 1 LICENSE LIST A	A	▶ Check the hunt tables for List A licenses
GET UP TO 2 LIST B	A+B or B+B	▶ Private-land-only licenses ▶ Rifle licenses in units 4, 5, 6, 14, 16, 17, 21, 22, 30, 31, 32, 35, 36, 41, 42, 43, 44, 45, 47, 52, 53, 63, 161, 171, 214, 361, 411, 421, 441, 444, 471 or 521
GET ANY NUMBER LIST C IN ADDITION TO ANY LIST A OR B LICENSES	A+B+C+C... / B+B+C+C...	▶ Over-the-counter licenses for hunt code B-E-087-U6-R ▶ Game-damage, population-management or disease-management licenses ▶ Ranching for Wildlife licenses held for youths or hunters with mobility impairments ▶ One TIPs reward program license a year

HOW TO GET THEM:

- ▶ **LIST A & B:** You may purchase **ONE** through the draw, or **ONE** or **BOTH** as leftover licenses, at authorized sales agents, CPW locations or online while supplies last.
- ▶ **LIST C:** These are issued by CPW locations when available.
- ▶ **OVER-THE-COUNTER WITH CAPS:** Sold at authorized sales agents, CPW locations and online. After the season opens, these are only sold at CPW locations.

RANCHING FOR WILDLIFE — LIMITED LICENSES

COLORADO RESIDENTS ONLY. Hunting rules differ for every ranch. All legal methods of take are permitted, except when specifically restricted. Read ranch rules at cpw.state.co.us/RFW before applying.

UNIT	DATES	SEX	HUNT CODE	LIST
BUFFALO HORN RANCH 11, 211	Oct. 3–7	Either	B-E-011-W1-R	A
TWIN PEAKS RANCH 85	Oct. 15–29	Either	B-E-085-W1-R	A

MANDATORY BEAR INSPECTION & SEALS

Hunters must personally present bears to a CPW office (*listed on the inside cover*) for a free inspection, check report and sealing within five working days after the kill.
 Bear heads and hides must be unfrozen when presented for inspection. Seals must be attached to the hide until tanned.
 Contact the nearest CPW office or CPW officer for inspection and sealing.
 At inspection, the CPW is authorized to extract and keep a premolar tooth. If the head and hide are frozen, the CPW may keep them long enough to thaw so that a tooth can be removed. Hunters can help by

making sure the jaw is propped open with a stick before rigor sets in.
 Bears cannot be taken out of Colorado until hide and skull are inspected and sealed.
 Having a bear hide without a seal after the five-day period is illegal, and the hide becomes state property.
 To transport a bear or parts to a foreign country, you must first obtain CITES documents. Contact the U.S. Fish and Wildlife Service, 303-342-7430. Do not call the U.S. Fish and Wildlife Service about inspections or seals for bears.

NOTE: There are no archery or muzzleloader hunts for bear available in the draw; see pages 58–59 for over-the-counter licenses.

RIFLE — LIMITED LICENSES

UNIT	VALID UNIT	DATES	SEX	HUNT CODE	LIST	UNIT	VALID UNIT	DATES	SEX	HUNT CODE	LIST	UNIT	VALID UNIT	DATES	SEX	HUNT CODE	LIST	
1	1	Sept. 2–30	Either	B-E-001-01-R	A													
2	2	Sept. 2–30	Either	B-E-002-01-R	A													
3	3, 11, 211, 301	Sept. 2–30	Either	B-E-003-01-R	A													
4	4, 5, 6, 14, 16, 17, 161, 171, 214, 441	Sept. 2–30	Either	B-E-004-01-R	NEW B													
5	see unit 4																	
6	see unit 4																	
7	7, 8, 9, 19, 191	Sept. 2–30	Either	B-E-007-01-R	A													
8	see unit 7																	
9	see unit 7																	
10	10	Sept. 2–30	Either	B-E-010-01-R	A													
11	see unit 3																	
12	12, 13, 23, 24, 25, 26, 33, 131, 231	Sept. 2–30	Either	B-E-012-01-R	A													
13	see unit 12																	
14	4, 5, 6, 14, 16, 17, 161, 171, 214, 441	Sept. 2–30	Either	B-E-004-01-R	NEW B													
	14 private land only	Sept. 2–30	Either	B-E-014-P1-R	B													
15	15, 18, 27, 28, 37, 181, 371	Sept. 2–30	Either	B-E-015-01-R	A													
	15, 27 private land only	Sept. 2–30	Either	B-E-015-P1-R	B													
		Oct. 1–Nov. 18	Either	B-E-015-P5-R	B													
16	see unit 4																	
17	see unit 4																	
18	15, 18, 27, 28, 37, 181, 371	Sept. 2–30	Either	B-E-015-01-R	A													
	18, 28, 181 private land only	Sept. 2–30	Either	B-E-018-P1-R	B													
		Oct. 1–Nov. 18	Either	B-E-018-P5-R	B													
19	see unit 7																	
20	20, 29, 38	Sept. 2–30	Either	B-E-020-01-R	A													
	NEW 20, 29, 38 private land only	Sept. 2–Nov. 18	Either	B-E-020-P5-R	B													
21	21, 22, 30, 31, 32	Sept. 2–30	Either	B-E-021-01-R	B													
22	see unit 21																	
23	see unit 12																	
24	see unit 12																	
25	12, 13, 23, 24, 25, 26, 33, 131, 231	Sept. 2–30	Either	B-E-012-01-R	A													
	25, 26 private land only	Sept. 2–30	Either	B-E-025-P1-R	B													
		Oct. 1–Nov. 18	Either	B-E-025-P5-R	B													
26	see unit 25																	
27	see unit 15																	
28	see unit 18																	
29	see unit 20																	
30	21, 22, 30, 31, 32	Sept. 2–30	Either	B-E-021-01-R	B													
	30 private land only	Sept. 2–30	Either	B-E-030-P1-R	B													
		Oct. 1–Nov. 18	Either	B-E-030-P5-R	B													
31	21, 22, 30, 31, 32	Sept. 2–30	Either	B-E-021-01-R	B													
	31, 32 private land only	Sept. 2–30	Either	B-E-031-P1-R	B													
		Oct. 1–Nov. 18	Either	B-E-031-P5-R	B													
32	see unit 31																	
33	see unit 12																	
34	34	Sept. 2–30	Either	B-E-034-01-R	A													
	34 private land only	Sept. 2–30	Either	B-E-034-P1-R	B													
		Oct. 1–Nov. 18	Either	B-E-034-P5-R	B													
						35	35, 36, 44, 45, 361, 444	Sept. 2–30	Either	B-E-035-01-R	B							
							35, 36, 43, 44, 45, 47, 361, 444, 471 private land only	Sept. 2–30	Either	B-E-035-P1-R	B							
								Oct. 1–Nov. 18	Either	B-E-035-P5-R	B							
						36	see unit 35											
							15, 18, 27, 28, 37, 181, 371	Sept. 2–30	Either	B-E-015-01-R	A							
						37	37, 371 private land only	Sept. 2–30	Either	B-E-037-P1-R	B							
								Oct. 1–Nov. 18	Either	B-E-037-P5-R	B							
						38	see unit 20											
							39, 46, 51, 391, 461	Sept. 2–30	Either	B-E-039-01-R	A							
						39	NEW 39, 46, 51, 104, 391, 461 private land only	Sept. 2–Nov. 18	Either	B-E-039-P5-R	B							
						40	40	Sept. 2–30	Either	B-E-040-01-R	A							
							40 private land only	Sept. 2–30	Either	B-E-040-P1-R	B							
						41	41, 42, 52, 411, 421, 521	Sept. 2–30	Either	B-E-041-01-R	B							
							41, 42, 421 private land only	Sept. 2–30	Either	B-E-041-P1-R	B							
								Oct. 1–Nov. 18	Either	B-E-041-P5-R	B							
						42	see unit 41											
							43	Sept. 2–30	Either	B-E-043-01-R	B							
							43 Hunting area boundaries: N and W of Capitol Creek and Capitol Peak; W and S of the Elk Mountains. ridge line between Capitol Peak and Snowmass Mountain; W of Pitkin-Gunnison county lines.											
							43, 47, 471	Sept. 2–30	Either	B-E-047-01-R	B							
							43 Hunting area boundaries: S and E of Capitol Creek and Capitol Peak; E and N of the Elk Mountains ridge line between Capitol Peak and Snowmass Mountain; E of Pitkin-Gunnison county lines.											
						43	35, 36, 43, 44, 45, 47, 361, 444, 471 private land only	Sept. 2–30	Either	B-E-035-P1-R	B							
								Oct. 1–Nov. 18	Either	B-E-035-P5-R	B							
							NEW 43 New camping permit required for Conundrum Hot Springs area of Maroon Bells-Snowmass Wilderness; see page 1, What's New.											
						44	see unit 35											
						45	see unit 35											
						46	see unit 39											
							43, 47, 471	Sept. 2–30	Either	B-E-047-01-R	B							
							43 Hunting area boundaries: S and E of Capitol Creek and Capitol Peak; E and N of the Elk Mountains ridge line between Capitol Peak and Snowmass Mountain; E of Pitkin-Gunnison county lines.											
						47	35, 36, 43, 44, 45, 47, 361, 444, 471 private land only	Sept. 2–30	Either	B-E-035-P1-R	B							
								Oct. 1–Nov. 18	Either	B-E-035-P5-R	B							
						48	48, 49, 56, 57, 481, 561	Sept. 2–30	Either	B-E-048-01-R	A							
						49	see unit 48											
							50, 500, 501	Sept. 2–30	Either	B-E-050-01-R	A							
						50	NEW 50, 500, 501 private land only	Sept. 2–Nov. 18	Either	B-E-050-P5-R	B							
						51	see unit 39											
						52	41, 42, 52, 411, 421, 521	Sept. 2–30	Either	B-E-041-01-R	B							
						53	53, 63	Sept. 2–30	Either	B-E-053-01-R	B							
						54	54, 55, 551	Sept. 2–30	Either	B-E-054-01-R	A							
						55	see unit 54											
						56	see unit 48											
						57	see unit 48											
						58	58, 581	Sept. 2–30	Either	B-E-058-01-R	A							
						59	59, 511, 591	Sept. 2–30	Either	B-E-059-01-R	A							
							60, 70	Sept. 2–30	Either	B-E-060-01-R	A							
						60	60, 70 private land only	Sept. 2–30	Either	B-E-060-P1-R	B							
								Oct. 1–Nov. 18	Either	B-E-060-P5-R	B							
						61	61	Sept. 2–30	Either	B-E-061-01-R	A							
							61 private land only	Sept. 2–30	Either	B-E-061-P1-R	B							

RIFLE — LIMITED LICENSES

UNIT	VALID UNIT	DATES	SEX	HUNT CODE	LIST
140	see unit 83				
161	see unit 4				
171	see unit 4				
181	see unit 18				
191	see unit 7				
201	201	Sept. 2–30	Either	B-E-201-01-R	A
211	see unit 3				
214	see unit 4				
231	see unit 12				
301	see unit 3				
361	see unit 35				
371	see unit 37				
391	see unit 39				
411	41, 42, 52, 411, 421, 521	Sept. 2–30	Either	B-E-041-01-R	B
421	see unit 411				
441	see unit 4				
444	see unit 35				
461	see unit 39				
471	see unit 47				
481	see unit 48				
500	see unit 50				
501	see unit 50				
511	see unit 59				
521	see unit 411				
551	see unit 54				
561	see unit 48				
581	see unit 58				
591	see unit 59				
681	see unit 68				
682	see unit 68				
691	see unit 69				
711	see unit 71				
741	see unit 71				
751	see unit 75				
771	see unit 75				
791	see unit 68				
851	83, 85, 140, 851 Except Bosque del Oso SWA	Sept. 2–30	Either	B-E-083-01-R	A
	851 Bosque del Oso SWA only	Sept. 2–17 Sept. 18–Oct. 4	Either	B-E-851-01-R B-E-851-02-R	A A
861	see unit 86				A

OVER-THE-COUNTER WITH CAPS

ARCHERY, MUZZLELOADER, RIFLE LICENSES

WHAT ARE OVER-THE-COUNTER LICENSES? HOW DO YOU GET ONE?



Archery, muzzleloading and some rifle bear licenses are sold over the counter with a cap on the number of licenses available. These are either-sex licenses.

These licenses are **NOT** available through the draw. If you apply for these hunt codes in the draw, your application will be disqualified. **NOTE:** to participate in the over-the-counter with caps rifle bear season, a hunter must also hold a deer or elk license that overlaps with that rifle bear tag by at least one day of the season. These licenses can be purchased at authorized sales agents, by phone and online through **OCT. 12**. Then, they are **only** available at CPW offices.

“With caps” means there are a preset number of these licenses available on a first-come, first-served basis starting at **9 A.M. AUG 9**. Get them at CPW locations, authorized sales agents, via telephone at 1-800-244-5613 or online at cpw.state.co.us/CPWshop.

The Parks and Wildlife Commission sets the number of “with cap” licenses in May.

ARCHERY — OVER-THE-COUNTER WITH CAPS

SEASON DATES: Sept. 2–30 SEX: Either

▶ Do not apply in the draw for these hunts.

UNITS	HUNT CODE	LIST
1	B-E-001-U1-A	A
2	B-E-002-U1-A	A
3, 11, 211, 301	B-E-003-U1-A	A
4, 5, 6, 14, 16, 17, 161, 171, 214, 441	B-E-004-U1-A	B
7, 8, 9, 19, 191	B-E-007-U1-A	A
10	B-E-010-U1-A	A
12, 13, 23, 24, 25, 26, 33, 131, 231	B-E-012-U1-A	A
15, 18, 27, 28, 37, 181, 371	B-E-015-U1-A	A
20, 29, 38	B-E-020-U1-A	A
21, 22, 30, 31, 32	B-E-021-U1-A	B
34	B-E-034-U1-A	A
35, 36, 44, 45, 361, 444	B-E-035-U1-A	A
39, 46, 51, 391, 461	B-E-039-U1-A	A
40	B-E-040-U1-A	A
40 Landowner permission is advisable before applying. Most land is private.		
41, 42, 52, 411, 421, 521	B-E-041-U1-A	B
43	B-E-043-U1-A	B
43 Hunting area boundaries: N and W of Capitol Creek and Capitol Peak; W and S of the Elk Mountains ridgeline between Capitol Peak and Snowmass Mountain; W of Pitkin-Gunnison county lines.		
NEW 43 New camping permit required for Conundrum Hot Springs area of Maroon Bells-Snowmass Wilderness; see page 1, What's New.		

UNITS	HUNT CODE	LIST
43, 47, 471	B-E-047-U1-A	B
43 Hunting area boundaries: S and E of Capitol Creek and Capitol Peak; E and N of the Elk Mountains ridgeline between Capitol Peak and Snowmass Mountain; E of Pitkin-Gunnison county lines.		
48, 49, 56, 57, 481, 561	B-E-048-U1-A	A
50, 500, 501	B-E-050-U1-A	A
53, 63	B-E-053-U1-A	B
54, 55, 551	B-E-054-U1-A	A
58, 581	B-E-058-U1-A	A
59, 511, 591	B-E-059-U1-A	A
60, 70	B-E-060-U1-A	A
61	B-E-061-U1-A	A
62, 64, 65	B-E-062-U1-A	A
66, 67	B-E-066-U1-A	A
68, 76, 79, 80, 81, 681, 682, 791	B-E-068-U1-A	A
69, 84, 691	B-E-069-U1-A	A
71, 72, 73, 74, 711, 741	B-E-071-U1-A	A
75, 77, 78, 751, 771	B-E-075-U1-A	A
82, 86, 861	B-E-082-U1-A	A
83, 85, 140, 851 Except Bosque del Oso SWA	B-E-083-U1-A	A
201	B-E-201-U1-A	A
851 Bosque del Oso SWA only	B-E-851-U1-A	A



Need help with hunt codes? **CPW HUNT PLANNERS | 303-297-1192**

COLORADO PARKS AND WILDLIFE




LEARN MORE ONLINE: ACCOUNTS & APPLICATIONS



STEP-BY-STEP GUIDES:

- ▶ CREATING A CPW ACCOUNT
- ▶ APPLYING FOR THE DRAW



GROUP HUNT FAQ



LICENSE APPLICATION TIPS

CPW.STATE.CO.US/CPWSHOP

MUZZLELOADER — OVER-THE-COUNTER WITH CAPS

SEASON DATES: Sept. 8–16 SEX: Either

► Do not apply in the draw for these hunts.

UNITS	HUNT CODE	LIST	UNITS	HUNT CODE	LIST	UNITS	HUNT CODE	LIST	UNITS	HUNT CODE	LIST
1	B-E-001-U1-M	A	35, 36, 44, 45, 361, 444	B-E-035-U1-M	B	43, 47, 471	B-E-047-U1-M	B	61	B-E-061-U1-M	A
2	B-E-002-U1-M	A	39, 46, 51, 391, 461	B-E-039-U1-M	A	43 Hunting area boundaries: S and E of Capitol Creek and Capitol Peak; E and N of the Elk Mtns. ridgeline between Capitol Peak and Snowmass Mt.; E of Pitkin-Gunnison county lines. NEW 43 New camping permit required for Conundrum Hot Springs area of Maroon Bells-Snowmass Wilderness; see page 1, What's New.			62, 64, 65	B-E-062-U1-M	A
3, 11, 211, 301	B-E-003-U1-M	A	40	B-E-040-U1-M	A				66, 67	B-E-066-U1-M	A
4, 5, 6, 14, 16, 17, 161, 171, 214, 441	B-E-004-U1-M	B	40 Landowner permission is advisable before applying. Most land is private.						68, 76, 79, 80, 81, 681, 682, 791	B-E-068-U1-M	A
7, 8, 9, 19, 191	B-E-007-U1-M	A	41, 42, 52, 411, 421, 521	B-E-041-U1-M	B				69, 84, 691	B-E-069-U1-M	A
10	B-E-010-U1-M	A	43	B-E-043-U1-M	B				71, 72, 73, 74, 711, 741	B-E-071-U1-M	A
12, 13, 23, 24, 25, 26, 33, 131, 231	B-E-012-U1-M	A	43 Hunting area boundaries: N and W of Capitol Creek and Capitol Peak; W and S of the Elk Mountains ridgeline between Capitol Peak and Snowmass Mountain; W of Pitkin-Gunnison county lines.						75, 77, 78, 751, 771	B-E-075-U1-M	A
15, 18, 27, 28, 37, 181, 371	B-E-015-U1-M	A							82, 86, 861	B-E-082-U1-M	A
20, 29, 38	B-E-020-U1-M	A							83, 85, 140, 851	B-E-083-U1-M	A
21, 22, 30, 31, 32	B-E-021-U1-M	B							54, 55, 551	B-E-054-U1-M	A
34	B-E-034-U1-M	A							58, 581	B-E-058-U1-M	A
									59, 511, 591	B-E-059-U1-M	A
									60, 70	B-E-060-U1-M	A

RIFLE (PLAINS) — OVER-THE-COUNTER UNLIMITED

SEASON DATES: Sept. 2–Nov. 18 SEX: Either

LICENSES: An unlimited number of licenses are available over the counter.

► Do not apply in the draw for these hunts.

UNITS	HUNT CODE	LIST
87, 88, 89, 90, 91, 92, 93, 94, 95, 96, 97, 98, 99, 100, 101, 102, 103, 104, 105, 106, 107, 109, 110, 111, 112, 113, 114, 115, 116, 117, 118, 119, 120, 121, 122, 123, 124, 125, 126, 127, 128, 129, 130, 132, 133, 134, 135, 136, 137, 138, 139, 141, 142, 143, 144, 145, 146, 147, 951	Authorized sales agents only: B-E-087-U6-R	C

RIFLE (EARLY) — OVER-THE-COUNTER WITH CAPS

SEASON DATES: Oct. 1–7 SEX: Either

LICENSES: An unlimited number of licenses are available over the counter.

SEASON RESTRICTIONS: You must have an early rifle either-sex elk license valid for unit 61 to purchase this license.

► Do not apply in the draw for these hunts.

UNITS	HUNT CODE	LIST
61 Early	B-E-061-U6-R	A

RIFLE (PRIVATE LAND ONLY) — OVER-THE-COUNTER WITH CAPS

SEX: Either

LICENSES: An unlimited number of licenses are available over the counter.

► Do not apply in the draw for these hunts.

UNITS	DATES	HUNT CODE	LIST
48, 49, 56, 57, 481, 561 private land only	Sept. 2–Nov. 18	B-E-048-P5-R	B
58, 581 private land only	Sept. 2–Nov. 18	B-E-058-P5-R	B
59, 511 private land only	Sept. 2–Nov. 18	B-E-059-P5-R	B
83, 85, 140, 851 private land only	Sept. 2–30	B-E-083-P1-R	B
84	Sept. 2–Nov. 18	B-E-084-P5-R	B

84 Hunting area bounded on N by Colo. 96, Siloam Road, Colo. 78, Water Barrel Road and Burnt Mill Road; on E by I-25; on S by Huerfano CR 650 (Lascar Road); on W by San Isabel NF and Colo. 165.

EXPANDED BEAR RIFLE SEASON

Rules for hunting bear during the concurrent regular deer and elk seasons:

- **HOW TO GET IT:** You must have a deer or elk license that is valid during the regular rifle seasons. At least one game management unit on your deer or elk license must match **ONE** unit listed on your bear license.
- **WHEN YOU CAN HUNT:** You may hunt bear anytime during the dates specified in the table at right. There's no rifle bear hunting allowed on: Oct. 18–19, Oct. 29–Nov. 2 and Nov. 12–13.
- **WHERE YOU CAN HUNT:** You may hunt bear in any unit(s) listed in the table for which your bear license is valid. You must use your bear license on private land only if your deer or elk license is for private land only.

FOR EXAMPLE:

You plan to hunt with an elk license good for Unit 17 (and any other units specified on your elk license) during first rifle season (Oct. 13–17). With this bear license, you may hunt bear in units 4, 5, 6, 14, 16, 17, 161, 171, 214 and 441 (hunt code B-E-004-U5-R).

Whether or not you fill your elk tag during first rifle season, you may continue to hunt bear from Oct. 13–17, Oct. 20–28, Nov. 3–11 and Nov. 14–18, until you fill your bear tag.

CONCURRENT RIFLE — OVER-THE-COUNTER WITH CAPS

SEASON DATES: Each license below may be used to hunt all of these dates: Oct. 13–17, Oct. 20–28, Nov. 3–11 and Nov. 14–18

SEX: Either

SEASON RESTRICTIONS: The restrictions for using this license have changed. See explanation at left for details.

► Do not apply in the draw for these hunts.

UNITS	HUNT CODE	LIST	UNITS	HUNT CODE	LIST
1	B-E-001-U5-R	A	41, 42, 52, 411, 421, 521	B-E-041-U5-R	B
2	B-E-002-U5-R	A	48, 49, 56, 57, 481, 561	B-E-048-U5-R	A
3, 11, 211, 301	B-E-003-U5-R	A	50, 500, 501	B-E-050-U5-R	A
4, 5, 6, 14, 16, 17, 161, 171, 214, 441	B-E-004-U5-R	B	53, 63	B-E-053-U5-R	B
7, 8, 9, 19, 191	B-E-007-U5-R	A	54, 55, 551	B-E-054-U5-R	A
10	B-E-010-U5-R	A	58, 59, 511, 581, 591	B-E-058-U5-R	A
12, 13, 23, 24, 25, 26, 33, 34, 131, 231	B-E-012-U5-R	A	60, 62, 64, 65, 70	B-E-060-U5-R	A
15, 18, 27, 28, 37, 181, 371	B-E-015-U5-R	A	61	B-E-061-U5-R	A
20, 29, 38	B-E-020-U5-R	A	66, 67	B-E-066-U5-R	A
21, 22, 30, 31, 32	B-E-021-U5-R	B	68, 79, 80, 81, 681, 682, 791	B-E-068-U5-R	A
35, 36, 43, 44, 45, 47, 361, 444, 471	B-E-035-U5-R	B	69, 84, 691	B-E-069-U5-R	A
NEW 43 New camping permit required for Conundrum Hot Springs area of Maroon Bells-Snowmass Wilderness; see page 1, What's New.			71, 72, 73, 74, 711, 741	B-E-071-U5-R	A
	39, 46, 51, 391, 461	B-E-039-U5-R	75, 77, 78, 751, 771	B-E-075-U5-R	A
40	B-E-040-U5-R	A	76	B-E-076-U5-R	A
40 Landowner permission is advisable before applying. Most land is private.			82, 86, 861	B-E-082-U5-R	A
			83, 85, 140, 851	B-E-083-U5-R	A
			201	B-E-201-U5-R	A
			851	B-E-851-U5-R	A

851 Bosque del Oso SWA only

LAND CLOSURES & USE RESTRICTIONS

FIND DETAILED HUNTING MAPS ONLINE:
cpw.state.co.us/Maps

LATE-SEASON BIG-GAME COUNTS

CPW conducts big-game counts with planes and helicopters in late seasons. The counts must occur at this time and may disperse animals.

4UR RANCH ACCESS PERMIT (UNIT 76)

Limited public access to USFS lands for big-game hunting is available through the 4UR ranch by permit during rifle seasons only. Hunters must possess a valid GMU 76 rifle elk or rifle deer license. Hunters are selected by random drawing. Application deadline: August 15. Group applications are allowed.

Permits not issued by draw will be issued on a first request basis. For information or a permit application, call the CPW Monte Vista Office at 719-587-6900.

AIR FORCE ACADEMY (AFA)

Hunters must pay an Air Force Academy access fee and receive a mandatory safety orientation. All hunting is escorted, and is allowed only on the days, areas and by method of take authorized by the Academy. Call 719-333-3308 or visit usafa.isportsman.net for more details.

1. Oct. 1–Dec. 31, unit 512 (specific days determined by AFA): Limited buck and doe deer licenses available by CPW drawing. See unit 512 in deer rifle section for hunt code. Deer hunting on the AFA is conducted to accomplish population management objectives.
2. Limited cow elk licenses, unit 512. Prospective hunters must apply online at usafa.isportsman.net from Jan. 1–May 31 for a random drawing held by AFA. See the AFA iSportsman website for more details.

NEW CONUNDRUM HOT SPRINGS AREA OF MAROON BELLS-SNOWMASS WILDERNESS (UNIT 43)

Overnight camping permit required for Conundrum Hot Springs area of Maroon Bells-Snowmass Wilderness. Hunters who wish to hunt or scout in the Conundrum Hot Springs portion of GMU 43 should be aware that starting in 2018, a limited number of overnight camping permits will be issued for the Conundrum Creek Valley. These federally-required permits are necessary year-round, cost \$10 and will be available online at www.recreation.gov.

FORT CARSON (UNIT 591),

PIÑON CANYON MANEUVER SITE (UNIT 142)

ATTENTION HUNTERS! Access policies for Fort Carson have changed. Detailed requirements are posted on the website below. Limited licenses are available by CPW drawing. Archery either-sex and bull elk licenses for second and third seasons are sold over the counter. A CPW license does not guarantee or authorize access to Fort Carson or Piñon Canyon. Military training has priority, CPW cannot offer refunds after the start of the season if access is unavailable.

Seasons on Fort Carson may be limited to muzzleloader, shotgun or archery. Access to Fort Carson and Piñon Canyon may be limited and subject to closures, call or check website. In addition to CPW requirements, Fort Carson requires other permits and briefings for hunters.

Be advised that both Fort Carson and Piñon Canyon utilize an automated check-in procedure called I-Sportsman. Check the website below for more information.

Hunting regulations specific to this area are in Fort Carson Regulation 200-6. Hunting information, firearms registration form and updates are at fortcarson.isportsman.net/default.aspx. Deer harvest information is available for Piñon Canyon on the website.

- Fort Carson information: 719-526-8006
- Piñon Canyon information: 719-503-6529

GREEN RANCH, GOLDEN GATE CANYON (UNIT 38)

Limited hunting at Green Ranch is by permit and fee via a State Parks drawing in August. Hunters must have a limited license for unit 38 or an unlimited rifle bull elk license or unlimited archery license. Go to cpw.state.co.us/bg/GreenRanch or write: Golden Gate Canyon State Park,

attn: Green Ranch, 92 Crawford Gulch Rd., Golden, CO 80403, 303-582-3707.

JAMES M. JOHN SWA (UNIT 140)

Access only allowed during regular rifle seasons to hunters with permits, issued by drawing. Maximum 10 hunters per season; maximum of two per group.

Apply at CPW, 600 Reservoir Rd., Pueblo, CO 81005. Phone: 719-561-5300. Application deadline: July 1. Successful applicants notified by mail. Permits issued for each season.

JUMPING COW SWA (UNIT 105)

Access by permit only for doe, pronghorn and antlerless deer hunting; Woodard Unit is restricted to only doe pronghorn and antlerless deer hunting. Access begins Monday after opening weekend.

Hunters are selected by random drawing. Applications are due the third Monday in Aug. For information/draw application, call 303-291-7227.

LONE MESA STATE PARK (UNIT 711)

Limited public hunting at Lone Mesa State Park is by permit and fee via State Parks drawing in July. Hunters must have a limited license for unit 711, an unlimited rifle bull elk license or unlimited archery license.

Contact Lone Mesa State Park, Attn: Hunting Packet Request, Box 1047, Dolores, CO 81323. Phone: 970-882-2213 Fax: 970-882-4640

Email: lone.mesa.park@state.co.us

MOUNT EVANS HIGHWAY

Hunting prohibited on Mt. Evans Summit Lake Cirque and within a half-mile of either side of the centerline of Mt. Evans Hwy. (Colo. 5) while the road is open to vehicle traffic from the intersection with Colo. 103 to the summit.

When Mt. Evans Hwy. is closed to vehicles at the intersection with Colo. 103, the hunting closure is lifted and hunting is permitted within a half-mile of the highway, with the exception of white-tailed ptarmigan hunting.

RED MOUNTAIN OPEN SPACE (UNIT 9)

Limited bull and cow elk, buck deer and late doe pronghorn hunting in portions of the second, third and fourth rifle seasons is by special access permit via a Larimer County Department of Natural Resources drawing in Feb. Applicants must submit an online application. Successful applicants must attend a mandatory orientation.

Hunters must have a valid CPW license for the unit and season; these are available through the CPW draw process. Information is at: larimer.org/parks/red_mountain_hunting.htm

SOAPSTONE PRAIRIE NATURAL AREA (UNIT 9)

Limited late-season doe pronghorn hunting in December is by special access permit via a joint Larimer County/City of Fort Collins drawing in Feb. Successful applicants must attend a mandatory orientation. Hunters must have a valid CPW license for the unit and season; these are available through the CPW draw process.

Information is at: larimer.org/parks/red_mountain_hunting.htm or fcgov.com/naturalareas/finder/soapstone

RIDGWAY STATE PARK (UNIT 62)

Deer hunting allowed for hunters with mobility impairment in second and third rifle deer seasons. Two hunters are selected by drawing for each season. Contact the park, 28555 Hwy. 550, Ridgway, CO 81432. Phone: 970-626-5822; or email: ridgway.park@state.co.us

RON STEWART PRESERVE AT RABBIT MOUNTAIN OPEN SPACE (GMU 20)

Limited antlerless rifle elk hunting September through January is by special access permit via a Boulder County Parks & Open Space drawing in June. Successful applicants must attend a mandatory orientation and pass a

STATEWIDE RESTRICTIONS

1. Hunting is prohibited within 50 feet of centerline of state highways or municipal or county roads. Land between divided highways is closed to hunting.
2. **HUNTERS:** Be aware that specific restrictions apply on State Wildlife Areas and State Trust Lands leased by CPW. Before hunting on any of these properties, please consult the CPW State Recreational Lands brochure, available at CPW offices, license agents or online.
3. Hunting is prohibited in Gore Creek drainage south of I-70 from Lion's Head ski lift at Vail to I-70 and U.S. 24. Hunting is prohibited north of I-70 and within a half-mile of I-70 between Vail and I-70 and U.S. 24.
4. Certain counties and national wildlife refuges may have individual restrictions. Consult specific counties and refuges websites for more information.
5. National parks and monuments managed by the National Park Service are closed to hunting. Check park websites for more information.
6. Research your hunting area before your hunting season. CPW cannot offer refunds after the start of the season if hunting access is unavailable.

STATE TRUST LANDS (STL)

CPW participates in the State Trust Lands public access program, but not all State Trust Lands designated on maps are in the CPW program. Only STL properties in CPW's State Recreational Lands brochure may be open for wildlife recreation.

PUBLIC LANDS USE & CLOSURES

Public lands throughout Colorado are managed by several different agencies. At any time, projects and other uses can be occurring on the land and impact hunting destination, access or change animal distribution. Hunters must be aware that destinations or travel routes might be altered during hunting seasons. Contact the agency that manages the land where you will be hunting before the start of the hunting season.

Forest Service closures: www.fs.usda.gov/goto/r2/huntnfs-co.

Roads and trails were damaged by the 2013 flood in GMUs 7, 8, 19, 20 and portions of 29, 38 and 191. Motorized and foot access may still be limited. Project work could also impact these and additional GMUs on the Arapaho and Roosevelt national forests. Go to www.fs.usda.gov/goto/arp/hunting.

shooting proficiency test. Hunters must have a GMU 20 (subunit) antlerless elk license **WITH HUNT CODE E-F-020-L3-R**. Other GMU 20 elk licenses are NOT eligible. For more information go to: www.bouldercountyopenspace.org/elkmanagement

SAN LUIS VALLEY DAMAGE ELK HUNT

A private-land-only elk damage hunt may be offered in units 82, 682 and 791. Contact the CPW office in Monte Vista, 719-587-6900, for details. These licenses are List B.

UNITS 682 & 791:

- Bull seasons: May 15–July 31 and Aug. 15–Feb. 28
- Cow season: Aug. 15–Feb. 28

UNIT 82:

- Either-sex season: Sept. 1–Nov. 30

SHARPTAIL RIDGE SWA (UNIT 51)

Deer and elk hunting only by permit. Permits are valid for 2–3 days, starting after Labor Day weekend. A limited deer or elk license for unit 51 is required to apply.

Applications are available from CPW's Northeast Regional Office in Denver, 6060 Broadway, 303-291-7227. Maximum of two applicants per group. Application deadline is Fri., Aug. 10. Successful applicants are notified by mail. Date, time, location of drawing is on application.

GAME MANAGEMENT UNIT DESCRIPTIONS

DEER, ELK, PRONGHORN, MOOSE, BEAR

ABBREVIATIONS:

U.S.	U.S. highway	FS	Forest Service	UT	Utah
COLO.	Colorado highway	BLM	Bureau of Land Management	WY	Wyoming
CO./COs.	county/counties	RMNP	Rocky Mtn. National Park	E	east
CR	county road	KS	Kansas	W	west
RES.	reservoir	NE	Nebraska	N/NW/NE	north/northwest/northeast
NF	National Forest	NM	New Mexico	S/SW/SW	south/southwest/southeast
USFS	U.S. Forest Service	OK	Oklahoma		

These units are for hunting big-game species, except bighorn sheep, mountain goat and mountain lion. **Unit boundaries are subject to change.** These descriptions are **exact boundaries** of the units; the boundaries depicted on the maps in this brochure are approximate.

* Landowner permission is advisable before applying. Most land is private.

- 1 MOFFAT CO.**
bounded on N, E and S by Green River; on W by UT.
- 2 MOFFAT CO.**
bounded on N by WY; on E by Little Snake River; on S by Yampa River; on W by Green River, CRs 34 & 10, Colo. 318 and CR 10N (Irish Canyon Road).
- 3 MOFFAT CO.**
bounded on N by WY; on E by Colo. 13/789 and CRs 108, 3, 158, 5 & 17; on S by Yampa River, U.S. 40 and Colo. 318; on W by Little Snake River.
- 4 MOFFAT & ROUTT COs.**
bounded on N by WY; on E by Moffat CR1, Routt CR 82, USFS 150 and Elkhead Creek; on S by U.S. 4; on W by Colo. 13/789.
- 5 MOFFAT & ROUTT COs.**
bounded on N by WY; on E by Continental Divide; on S by Little Snake-Elk River divide and USFS 42; on W by USFS 150, Routt CR 82 and Moffat CR 1.
- 6 JACKSON CO.**
bounded on N by WY; on E by Jackson-Larimer Co. line; on S by Colo. 14; on W by Colo. 125, from Colo. 14 to WY.
- 7 LARIMER CO.**
bounded on N by WY; on E by CR 103 (Laramie River Road); on S by Colo. 14; on W by Larimer-Jackson Co. line.
- 8 LARIMER CO.**
bounded on N by WY; on E by CRs 59, 80C (Cherokee Park Road), 179 (Prairie Divide Road), 74E (Red Feather Lakes Road), 68C (Boy Scout Ranch Road) & 69 (Manhattan Road); on S by Colo. 14; on W by CR 103 (Laramie River Road).
- 9* LARIMER & WELD COs.**
bounded on N by WY; on E by I-25; on S by Colo. 14; on W by U.S. 287.
- 10 MOFFAT & RIO BLANCO COs.**
bounded on N by Green and Yampa rivers; on E by Twelvemile Gulch Road, U.S. 40 to mile marker 38.3 to Elk Springs Ridge to Drill Hole, Winter Valley Gulch, Coal Creek and Wolf Creek; on S by White River; on W by UT.
- 11 MOFFAT & RIO BLANCO COs.**
bounded on N by Colo. 318 and U.S. 40; on E by Deception Creek-Strawberry Creek Road; on S by White River; on W by Wolf Creek, Coal Creek, Winter Valley Gulch to Drill Hole to Elk Springs Ridge to mile marker 38.3 on U.S. 40, Twelvemile Gulch Road, Yampa River and Little Snake River.
- 12 MOFFAT, ROUTT, RIO BLANCO & GARFIELD COs.**
bounded on N by Colo. 317, Routt CRs 29 & 55, Rio Blanco CRs 10 & 8; on E by Williams Fork-Yampa River divide; on S by Williams Fork-White River divide, USFS 250 and Rio Blanco CRs 48, 15 & 30; on W by Colo. 13/789.
- 13 MOFFAT & ROUTT COs.**
bounded on N by U.S. 40; on E by Routt CR 179, Trout Creek, Fish Creek; on S by Routt CR 29 and Colo. 317; on W by Colo. 13/789.
- 14 ROUTT & GRAND COs.**
bounded on N by Little Snake-Elk River divide; on E by Continental Divide; on S by U.S. 40; on W by U.S. 40 and Routt CR 129.
- 15 ROUTT, GRAND & EAGLE COs.**
bounded on N by U.S. 40; on E by Muddy Creek-Yampa River divide (Gore Range divide) and Canyon Creek; on S by Colorado River; on W by Colo. 131.

- 16 JACKSON CO.**
bounded on N and E by Colo. 125; on S by Continental Divide (Jackson-Grand Co. line); on W and N by Colo. 14.
- 17 JACKSON CO.**
bounded on N and E by Colo. 125; on S by Continental Divide (Jackson-Grand Co. line); on W and N by Colo. 14.
- 18 GRAND CO.**
bounded on N and E by Continental Divide; on S by Arapaho Creek, Lake Granby and Colorado River; on W by main fork of Troublesome Creek and Poison Creek.
- 19 LARIMER CO.**
bounded on N by Colo. 14 (Poudre Canyon Road); on E by I-25; on S by Harmony Road, CRs 19, 38E, 27 & 44H (Buckhorn Road), Elk Creek-Pennock Creek divide and RMNP boundary; on W by Larimer-Jackson Co. line.
- 20 LARIMER & BOULDER COs.**
bounded on N by Larimer CRs 44H (Buckhorn Road), 27, 38E & 19 and Harmony Road; on E by I-25; on S by Colo. 52, U.S. 287, Boulder CR 34 (Niwot/Neva Roads), U.S. 36, Boulder CRs 94, 81, 106, 95 (Lefthand Canyon Drive) & 102 (Brainard Lake Road) and ridge line from Brainard Lake W to Pawnee Peak; on W by Continental Divide, RMNP boundary and Pennock Creek-Elk Creek divide.
- 21 RIO BLANCO & GARFIELD COs.**
bounded on N by White River; on E by Monument Gulch, Colo. 64, Monument Gulch Road and Rio Blanco CRs 103 & 26; on S by Douglas Creek-Roan Creek divide, Douglas Creek-Salt Creeks divide, Evacuation Creek-Salt Creeks divide and Bitter Creek-West Salt Creek divide; on W by UT.
- 22 RIO BLANCO & GARFIELD COs.**
bounded on N by White River; on E by Colo. 13/789; on S by White River-Colorado River divide; on W by Rio Blanco CRs 26 & 103, Monument Gulch Road, Colo. 64 and Monument Gulch.
- 23 RIO BLANCO & GARFIELD COs.**
bounded on N by Rio Blanco CRs 30, 15 & 48 and USFS 250; on E by USFS 250, Rio Blanco CRs 8 & 17 and USFS Primary Forest Road 245 (Buford-Newcastle Road); on S by White River-Colorado River divide; on W by Colo. 13/789.
- 24 RIO BLANCO & GARFIELD COs.**
bounded on N by Williams Fork River-White River divide; on E by White River-Yampa River divide and White River-Colorado River divide; on S by South Fork of White River-Colorado River divide; on W by USFS Primary Forest Road 245 and Rio Blanco CRs 17 (Buford-Newcastle Road), 8 and USFS 250.
- 25 GARFIELD & EAGLE COs.**
bounded on N by Middle Fork of Derby Creek and Derby Creek; on E by Colorado River; on S by Deep Creek; on W by Colorado River-White River divide.
- 26 GARFIELD, EAGLE & ROUTT COs.**
bounded on N by Bear River; on E by Colo. 131; on S by Colorado River; on W by Derby Creek, Middle Fork of Derby Creek and USFS Trail 1802.
- 27 GRAND, ROUTT & JACKSON COs.**
bounded on N and E by U.S. 40; on S by Colo. 9 and Colorado River; on W by Canyon Creek and Muddy Creek-Yampa River divide (Gore Range divide).

- 28 GRAND CO.**
bounded on N by Colorado River, Lake Granby and Arapaho Creek; on E by Continental Divide; on S by Continental Divide and Williams Fork-Straight Creek divide; on W by Williams Fork-Blue River divide and Barger Gulch.
- 29 BOULDER, EFFERSON & GILPIN COs.**
bounded on N by ridge line from Pawnee Peak to Brainard Lake, Boulder CRs 102 (Brainard Lake Road), 94, 81, 106 & 95 (Lefthand Canyon Drive), U.S. 36, Boulder CR 34 (Neva/Niwot Roads) and Colo. 52 (Mineral Road); on E by I-25; on S by Colo. 128, 93, 72, & 119 and USFS 149 (Rollins Pass Road); on W by Continental Divide.
- 30 GARFIELD & MESA COs.**
bounded on N by West Salt Creek-Bitter Creek divide, Evacuation Creek-Salt Creeks divide and Douglas Creek-Salt Creeks divide; on E by East Salt Creek-Roan Creek divide, Big Salt Wash- and Little Salt Wash-Roan Creek divides and Bookcliffs; on S by Colorado River; on W by UT.
- 31 MESA, GARFIELD & RIO BLANCO COs.**
bounded on N by Colorado-White River divide; on E by Roan Creek-Parachute Creek divide and Kelly Gulch; on S by Colorado River; on W by Bookcliffs, Little Salt Wash-Roan Creek divide, Big Salt Wash-Roan Creek divide and East Salt Creek-Roan Creek divide.
- 32 GARFIELD CO.**
bounded on N by Parachute Creek-Piceance Creek divide; on E by Colo. 13/789; on S by Colorado River; on W by Kelly Gulch and Roan Creek-Parachute Creek divide.
- 33 GARFIELD & RIO BLANCO COs.**
bounded on N by White River-Colorado River divide; on E by Canyon Creek; on S by Colorado River; on W by Colo. 13/789.
- 34 GARFIELD & EAGLE COs.**
bounded on N by Deep Creek; on E and S by Colorado River; on W by Canyon Creek.
- 35 EAGLE CO.**
bounded on N by Colorado River; on E by Colo. 131; on S by Eagle River; on W by Colorado River.
- 36 EAGLE CO.**
bounded on N by Elk Creek to Piney Ridge, to Eagle's Nest Wilderness boundary and Gore Range divide (Elliot Ridge); on E by Gore Range divide; on S from Gore Range divide to Vail Pass summit on I-70, following I-70 to Dowd Junction, then to Wolcott by Eagle River; on W by Colo. 131 and Colorado River from State Bridge to Elk Creek.
- 37 SUMMIT & GRAND COs.**
bounded on N by Colorado River; on E by Barger Gulch, Williams Fork River-Blue River divide, Williams Fork River-Straight Creek divide and Continental Divide; on S by Continental Divide; on W by Eagle River-Tenmile Creek divide, I-70, Blue River, Cataract Creek and Gore Range divide.
- 38 GILPIN, BOULDER, CLEAR CREEK & JEFFERSON COs.**
bounded on N by USFS 149 (Rollins Pass Road) and Colo. 119, 72, 93 & 128; on E by I-25; on S by I-70 and U.S. 40; on W by Continental Divide.
- 39 JEFFERSON, CLEAR CREEK & PARK COs.**
bounded on N by U.S. 40 and I-70; on E by Colo. 74 and Jefferson CR 73; on S by U.S. 285, North Turkey Creek-Elk Creek divide and Pike-Arapaho NF boundary; on W by Continental Divide. (See unit 391.)

40* MESA CO.

bounded on N by Colorado River; on E by U.S. 50; on S by Colo. 141 and Dolores River; on W by UT.

41 MESA & DELTA COs.

bounded on N by Colorado River and Colo. 65; on E by Colo. 65, Lands End Road, Flowing Park Road and Mesa-Delta Co. line; on W by U.S. 50.

42 MESA & GARFIELD COs.

bounded on N by Colorado River; on E by South Canyon Creek, divide between Roaring Fork-Crystal River and Baldy Creek-Divide Creek drainages and common point of Mesa-Pitkin-Gunnison Co. lines; on S by Divide Creek-Muddy Creek divide, Divide Creek-Plateau Creek divide and Plateau Creek-Colorado River divide; on W by Colorado River.

43 GARFIELD, PITKIN, EAGLE & GUNNISON COs.

bounded on N by Colorado River; on E by Roaring Fork River and Castle Creek; on S by divide between Roaring Fork-Crystal River drainages, East River-Muddy Creek drainages and McClure Pass; on W by Muddy Creek-Crystal River divide, divide between Roaring Fork-Crystal River drainages and Divide Creek-Baldy Creek drainages and South Canyon Creek.

44 EAGLE CO.

bounded on N by Colorado River and Eagle River; on E by East Lake Creek; on S by Fryingpan River-Eagle River divide; on W by USFS 514 (Red Table Mountain Road), CR 10A (Cottonwood Pass Road) and Cottonwood Creek.

45 EAGLE & PITKIN COs.

bounded on N by Eagle River from East Lake Creek to Dowd Junction, I-70 from Dowd Junction to Eagle River-Tenmile Creek divide; on E by Eagle River-Tenmile Creek divide; on S by Continental Divide; on W by divide between Chance Creek-North Fork Fryingpan-Cunningham Creek drainages and East Lake Creek.

46 CLEAR CREEK, PARK & JEFFERSON COs.

bounded on N by Pike-Arapaho NF boundary and North Turkey Creek-Elk Creek divide; on E and S by U.S. 285; on W by North Fork of South Platte River and Continental Divide.

47 EAGLE & PITKIN COs.

bounded on N by Frying Pan River and Ivanhoe Creek; on E by Continental Divide; on S by Colo. 82; on W by Roaring Fork River.

48 LAKE & CHAFFEE COs.

bounded on N by Continental Divide; on E by Tennessee Creek and Arkansas River; on S by Clear Creek and South Fork of Clear Creek; on W by Continental Divide.

49 LAKE, PARK & CHAFFEE COs.

bounded on N by Continental Divide; on E by Colo. 9 and U.S. 285; on S by U.S. 24; on W by Arkansas River and Tennessee Creek.

50 PARK CO.

bounded on N by U.S. 285; on E by CR 77; on S by U.S. 24; on W by U.S. 285.

51 DOUGLAS CO.

bounded on N by Colo. 470; on E by I-25; on S by Douglas-Teller Co. line; on W by South Platte River.

52 DELTA CO.

bounded on N by Delta-Mesa Co. line; on E by Grand Mesa-Gunnison NF boundary, Overland Ditch, West Res. No. 1 and Jay Creek; on S by North Fork of Gunnison River and Colo. 92; on W by Colo. 65.

53 DELTA & GUNNISON COs.

bounded on N by North Fork of Gunnison River, Gunnison CR 12 (Kebler Pass Road), Kebler Pass and Ohio Pass; on E and S by Gunnison River-North Fork of Gunnison River divide and Curecanti Pass, Smith Fork-Curecanti Creek divide, Smith Fork-Dyer Creek divide and Delta-Montrose Co. line; on W by Colo. 92.

54 GUNNISON CO.

bounded on N by Gunnison River-North Fork of Gunnison River divide and CR 12 (Kebler Pass Road); on E by Colo. 135; on S by U.S. 50, Blue Mesa Res. and Gunnison River; on W by Curecanti Creek.

55 GUNNISON CO.

bounded on N by Gunnison-Pitkin Co. line; on E by Continental Divide; on S by Taylor River-Tomichi Creek divide and Cumberland Pass, USFS 765 (N Quartz Creek Road), Quartz Creek Road and U.S. 50; on W by Colo. 135, CR 12 (Kebler Pass Road), Kebler Pass and Ruby Range Summit.

56 CHAFFEE CO.

bounded on N by Chalk Creek and Tincup Pass Road; on E by Arkansas River and Colo. 291; on S by U.S. 50; on W by Continental Divide.

57 CHAFFEE, PARK & FREMONT COs.

bounded on N by U.S. 24; on E by Kaufman Ridge and Badger Creek; on S by U.S. 50 and Colo. 291; on W by Arkansas River.

58 FREMONT & PARK COs.

bounded on N by U.S. 24; on E by Park CR 59 and Colo. 9; on S by U.S. 50; on W by Kaufman Ridge and Badger Creek.

59 PUEBLO, FREMONT, EL PASO & TELLER COs.

bounded on N by U.S. 24; on E by I-25; on S by U.S. 50; on W by Colo. 67 and Phantom Canyon Road, except portions of Pueblo, Fremont and El Paso counties within Fort Carson Military Reservation. (See unit 591.)

60 MESA & MONTROSE COs.

bounded on N and E by Dolores River; on S by Colo. 90; on W by UT.

61 MESA, MONTROSE, OURAY & SAN MIGUEL COs.

bounded on N by Colo. 141; on E by USFS 402 (Divide Road) and Dave Wood Road; on S by Colo. 62; on W by San Miguel River and Dolores River.

62 DELTA, MESA, MONTROSE & OURAY COs.

bounded on N by Colo. 141; on E by Colo. 50 & 550; on S by Colo. 62; on W by Dave Wood Road and USFS 402 (Divide Road).

63 GUNNISON & MONTROSE COs.

bounded on N by Colo. 92; on E by Colo. 92, Delta-Montrose Co. line, Smith Fork-Dyer Creek divide, Smith Fork-Curecanti Creek divide, Curecanti Pass and Curecanti Creek; on S and W by Gunnison River.

64 DELTA & MONTROSE COs.

bounded on N and E by Colo. 92 to Gunnison River, south to Morrow Point Res.; on E by Big Blue Creek; on S and W by U.S. 50.

65 GUNNISON, HINSDALE, MONTROSE & OURAY COs.

bounded on N by U.S. 50; on E by Big Blue Creek-Cimarron Creek divide; on S by Ouray-San Juan Co. line; on W by Ouray-San Miguel Co. line and Colo. 62 & 550.

66 GUNNISON, HINSDALE & SAGUACHE COs.

bounded on N by Morrow Point Res., Gunnison River and Blue Mesa Res.; on E by Colo. 149, Cebolla Creek, Spring Creek, Cathedral Creek, Groundhog Park and Spring Creek-Cochetopa Creek divide; on S by Continental Divide; on W by Hinsdale-San Juan Co. line, Hinsdale-Ouray Co. line, Cimarron River-Henson Creek divide and Big Blue Creek-Little Cimarron River divide, U.S. 50 and Big Blue Creek.

67 GUNNISON, HINSDALE & SAGUACHE COs.

bounded on N by U.S. 50; on E by Colo. 114 and North Pass; on E and S by Continental Divide; on W by Cochetopa Creek-Spring Creek divide and Groundhog Park, Cathedral Creek, Spring Creek, Cebolla Creek and Colo. 149.

68 SAGUACHE CO.

bounded on N by Colo. 114; on E by U.S. 285; on S by CRs G & 41G, USFS 675 & 676, USFS Trails 796 & 787 and Saguache-Mineral Co. line; on W by Continental Divide.

69 CUSTER & FREMONT COs.

bounded on N by U.S. 50; on E by Colo. 67; on S by Colo. 96; on W by Colo. 69, Grape Creek and Arkansas River.

70 DOLORES, MONTROSE & SAN MIGUEL COs.

bounded on N by Colo. 90, Dolores River, San Miguel River and Colo. 62; on E by Ouray-San Miguel Co. line and San Miguel-San Juan Co. line; on S by San Miguel-Dolores Co. line, Disappointment Creek, Dolores River and Summit Canyon Creek; on W by UT.

71 DOLORES & MONTEZUMA COs.

bounded on N by Disappointment Creek and Dolores-San Miguel Co. line; on E by Dolores-San Juan Co. line, Montezuma-La Plata Co. line and Bear Creek; on S by Colo. 145; on W by USFS 526 (Dolores-Norwood Road).

72 DOLORES & MONTEZUMA COs.

bounded on N and E by U.S. 491; on S by NM; on W by UT.

73 MONTEZUMA CO.

bounded on N by Colo. 184 & 145 and Bear Creek; on E by Montezuma-La Plata Co. line; on S by NM; on W by U.S. 491.

74 LAS PLATA & SAN JUAN COs.

bounded on N by Ouray-San Juan Co. line; on E by San Juan-Hinsdale Co. line and Animas River; on S by U.S. 160; on W by Montezuma-La Plata Co. line, Dolores-San Juan Co. line, San Miguel-San Juan Co. line and Ouray-San Juan Co. line.

75 LA PLATA & SAN JUAN COs.

bounded on N and E by Hinsdale-San Juan Co. line, Continental Divide, Los Pinos River-Florida River divide, La Plata CR 240 (Pine River-Florida River Road), Bayfield-Vallecito Road and Los Pinos River; on S by NM; on W by Animas River.

76 HINSDALE, MINERAL, RIO GRANDE, SAGUACHE & SAN JUAN COs.

bounded on N by Continental Divide, Saguache-Mineral Co. line and USFS Trail 787; on E by La Garita Stock Driveway (ATV trail), USFS 600-3A & 600, Colo. 149 and U.S. 160; on S and W by Continental Divide.

77 ARCHULETA, HINSDALE, LA PLATA & MINERAL COs.

bounded on N by Continental Divide and Piedra River-San Juan River divide; on E by Piedra River-San Juan River divide, Four Mile Creek and San Juan River; on S by U.S. 160; on W by Los Pinos River-Piedra River divide.

78 ARCHULETA, CONEJOS, MINERAL & RIO GRANDE COs.

bounded on N and E by Continental Divide; on S by NM; on W by San Juan River, Four Mile Creek and Piedra River-San Juan River divide.

79 MINERAL, RIO GRANDE & SAGUACHE COs.

bounded on N by USFS trails 787 & 796, USFS 676 & 675 and Saguache CRs 41G & G; on E by U.S. 285; on S by U.S. 160; on W by Colo. 149, USFS 600 & 600-3A and La Garita Stock Driveway (ATV trail).

80 ALAMOSA, CONEJOS, MINERAL & RIO GRANDE COs.

bounded on N by U.S. 160; on E by Rio Grande; on S by La Jara Creek, Alamosa River, USFS 250 & 380 and Elwood Pass; on W by Continental Divide.

81 ALAMOSA, ARCHULETA, CONEJOS & RIO GRANDE COs.

bounded on N by USFS 380 & 250, Alamosa River and La Jara Creek; on E by Rio Grande; on S by NM; on W by Continental Divide.

82 ALAMOSA & SAGUACHE COs.

bounded on N by Poncha Pass; on N and E by Rio Grande-Arkansas River divide; on S by Alamosa-Costilla Co. line and U.S. 160; on W by Colo. 17 and U.S. 285.

83 ALAMOSA, COSTILLA & HUERFANO COs.

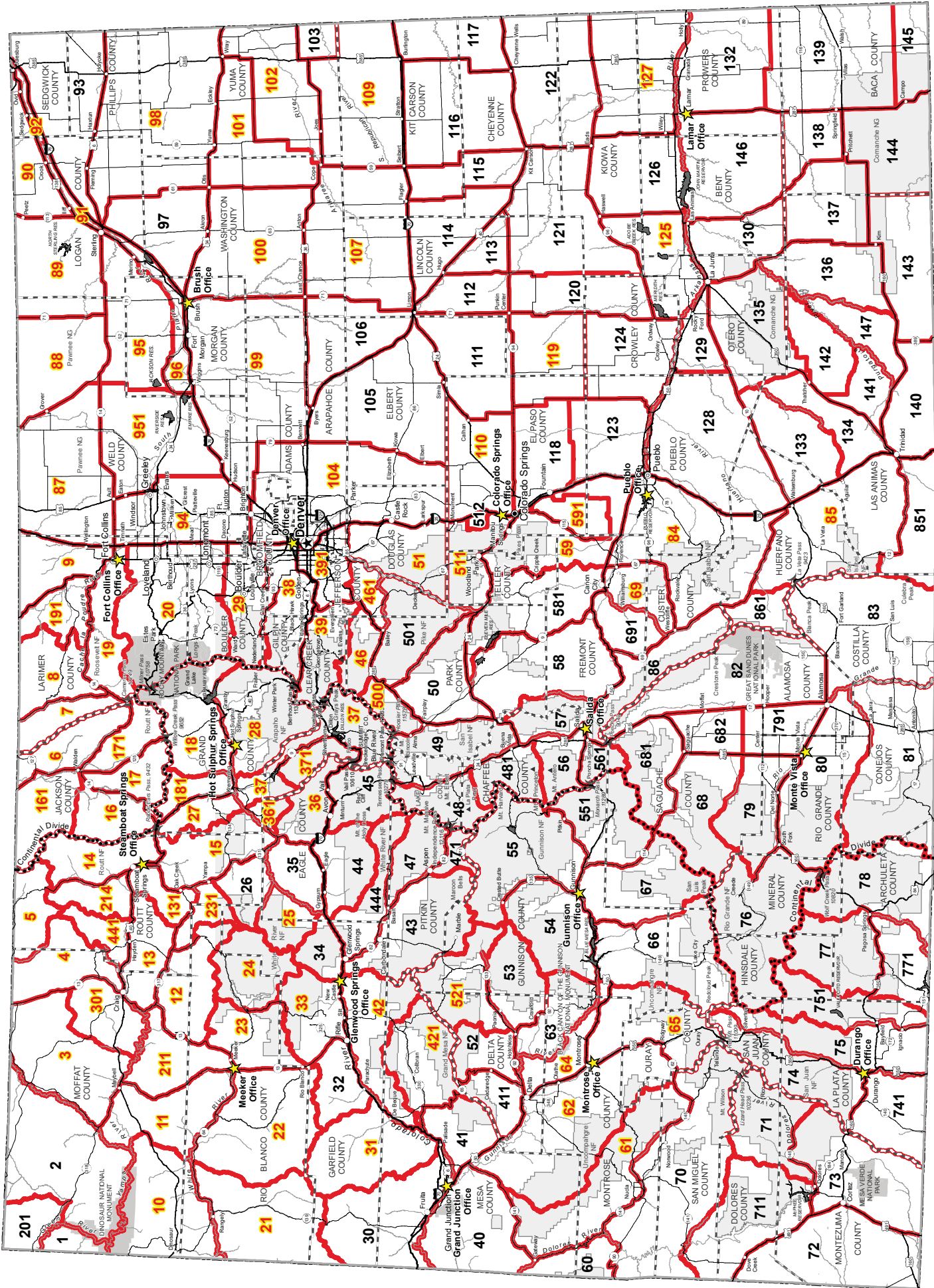
bounded on N by U.S. 160 and Alamosa-Costilla Co. line; on E by Costilla-Huerfano Co. line and Sangre de Cristo-Culebra Range; on S by NM; on W by Rio Grande River.

84 CUSTER, FREMONT, HERFANO & PUEBLO COs.

bounded on N by U.S. 50; on E by I-25 and Colo. 1; on S by Colo. 69; on W by Colo. 96 & 67.

- 85 HUERFANO & LAS ANIMAS COs.**
bounded on N by Colo. 69; on E by I-25; on S by Colo. 12 and North and West forks of Purgatoire River; on W by Sangre de Cristo divide and Huerfano CRs 570, 572 (Pass Creek Road) & 555 (Muddy Creek Road).
- 86 FREMONT, CUSTER & CHAFFEE COs.**
bounded on N by U.S. 50; on E by Colo. 69; on S by Huerfano-Custer Co. line; on W by Sangre De Cristo divide and U.S. 285.
- 87 LARIMER & WELD COs.**
bounded on N by WY; on E by Weld CRs 390 (Keota-Grover Road) & 105 between Keota and Colo. 14; on S by Colo. 14; on W by I-25.
- 88 WELD CO.**
bounded on N by WY and NEB; on E by Colo. 71; on S by Colo. 14; on W by CRs 390 (Keota-Grover Road) & 105 (between Keota and Colo. 14).
- 89 WELD & LOGAN COs.**
bounded on N by NEB; on E by Colo. 113 and U.S. 138; on S by Colo. 14; on W by Colo. 71.
- 90 LOGAN & SEDGWICK COs.**
bounded on N by NEB; on E and S by U.S. 138; on W by Colo. 113.
- 91 LOGAN CO.**
bounded on N by U.S. 138; on E by Red Lion Road (CR 93); on S by I-76 and U.S. 6; on W by U.S. 138.
- 92 LOGAN & SEDGWICK COs.**
bounded on N by U.S. 138 and NEB; on E and S by I-76; on W by Red Lion Road (Logan CR 93).
- 93 LOGAN, SEDGWICK & PHILLIPS COs.**
bounded on N by I-76; on N and E by NEB state line; on S by U.S. 6; on W by I-76.
- 94 LARIMER, ADAMS & WELD COs.**
bounded on N by Colo. 14; on E by U.S. 85 & 34, Weld CR 49 (Hudson-Keenesburg Cutoff) and I-76; on S by Colo. 7; on W by I-25.
- 95 WELD, LOGAN, MORGAN & WASHINGTON COs.**
bounded on N by Colo. 14; on E and S by U.S. 6, Logan CRs 6 & 17.7, Washington CR 58, Morgan CR W.7, 2nd Street in Snyder, Colo. 71, Morgan CRs W.5, 28, W, 13.5 & W.5 and Colo. 144; on W by Morgan CR 2, Morgan CR KK/Weld CR 74 and Weld CR 105.
- 96 LOGAN, WASHINGTON & MORGAN COs.**
bounded on N by Colo. 144, Morgan CRs W.5, 13.5, W, 28 & W.5, Colo. 71, Morgan CR W.7 (becomes Washington CR 58 at Co. line), Washington CR 58 (becomes Logan CR 17.7 at Co. line), Logan CRs 17.7 & 6 and U.S. 6; on E and S by U.S. 6 and I-76; on W by Colo. 144.
- 97 LOGAN, WASHINGTON & MORGAN COs.**
bounded on N and E by Colo. 61; on S by U.S. 34; on W by I-76.
- 98 LOGAN, PHILLIPS, YUMA & WASHINGTON COs.**
bounded on N by Colo. 6; on E by NEB; on S by U.S. 34; on W by Colo. 61.
- 99 WELD, MORGAN & ADAMS COs.**
bounded on N by I-76; on E by Colo. 71; on S by U.S. 36; on W by Colo. 79 and 144th Ave.; on S and W by Adams CR 25N, 152nd Ave. and I-76; on W by I-76.
- 100 WASHINGTON & MORGAN COs.**
bounded on N by U.S. 34; on E by Colo. 61; on S by U.S. 36; on W by Colo. 71.
- 101 ALAMOSA, ARCHULETA, CONEJOS & RIO GRANDE COs.**
bounded on N by U.S. 34; on E by U.S. 385, Yuma CR 26, Colo. 59, Yuma CRs 16, C & 9 (becomes Washington CR 9 at Co. line) and Washington CRs 9, YY & 7; on S by U.S. 36; on W by Colo. 61.
- 102 WASHINGTON & YUMA COs.**
bounded on N by U.S. 34; on E by NEB and KS; on S by U.S. 36; on W by Washington CRs 7, YY, & 9 (becomes Yuma CR 9 at Co. line), Yuma CRs 9, C & 16, Colo. 59, Yuma CR 26 and U.S. 385.
- 103 YUMA CO.**
bounded on N by U.S. 36; on E by KS; on S by Kit Carson-Yuma Co. line; on W by U.S. 385.
- 104* DENVER, ADAMS, ARAPAHOE, DOUGLAS & ELBERT COs.**
bounded on N by Colo. 7, I-76, 152nd Ave., Adams CR 25N and 144th Ave.; on E by Colo. 79, Colo. 36 (Arapahoe CR 137), Kiowa-Bennett Mile Road, Elbert CRs 53, 166 & 45-49, Colo. 86 and Elbert CR 25-41; on S by Elbert-Douglas-El Paso Co. lines; on W by I-25.
- 105 ADAMS, ARAPAHOE & ELBERT COs.**
bounded on N by U.S. 36; on E by I-70; on S by U.S. 24 and Elbert-El Paso Co. line; on W by Arapahoe CR 137 (Kiowa-Bennett Mile Road), Elbert CRs 53, 166, & 45-49, Colo. 86 and Elbert CR 25-41.
- 106 ARAPAHOE, ELBERT, WASHINGTON & LINCOLN COs.**
bounded on N by U.S. 36; on E by Colo. 71; on S and W by I-70.
- 107 WASHINGTON, LINCOLN & KIT CARSON COs.**
bounded on N by U.S. 36; on E by Colo. 59; on S by I-70; on W by Colo. 71.
- 109 WASHINGTON, YUMA & KIT CARSON COs.**
bounded on N by U.S. 36; on E by U.S. 385, Yuma-Kit Carson Co. line and KS; on S by I-70; on W by Colo. 59.
- 110 EL PASO CO.**
bounded on N by Douglas-Elbert-El Paso Co. lines; on E by U.S. 24 and CR 523 (Calhan Hwy.); on S by Colo. 94; on W by I-25.
- 111 EL PASO, LINCOLN & ELBERT COs.**
bounded on N by U.S. 24; on E by Colo. 71; on S by Colo. 94; on W by U.S. 24 and El Paso CR 523 (Calhan Hwy).
- 112 LINCOLN CO.**
bounded on N by U.S. 40; on E by Co. Primary 109; on S by Colo. 94; on W by Colo. 71.
- 113 LINCOLN & CHEYENNE COs.**
bounded on N by U.S. 40; on E by Cheyenne CR 8; on S by Colo. 94; on W by Co. Primary 109.
- 114 LINCOLN, KIT CARSON & CHEYENNE COs.**
bounded on N by I-70; on E by Flagler-Wildhorse Road (CRs 5, G, 6, A [Kit Carson Co. line], GG [Cheyenne Co. line] & 9); on S and W by U.S. 40.
- 115 KIT CARSON & CHEYENNE COs.**
bounded on N by I-70; on E by Colo. 59; on S by U.S. 40; and W by Flagler-Wildhorse Road.
- 116 KIT CARSON & CHEYENNE COs.**
bounded on N by I-70; on E by U.S. 385; on S by U.S. 40; on W by Colo. 59.
- 117 KIT CARSON & CHEYENNE COs.**
bounded on N by I-70; on E by KS; on S by U.S. 40; on W by U.S. 385.
- 118 EL PASO CO.**
bounded on N by Colo. 94; on E by Yoder Road, Shear Road and Boone Road; on S by Hanover Road, Finch Road and Myers Road; on W by I-25.
- 119 EL PASO & LINCOLN COs.**
bounded on N by Colo. 94; on E by Colo. 71; on S by Crowley-Lincoln and El Paso-Pueblo Co. lines; on W by Yoder Road, Shear Road and Boone Road
- 120 LINCOLN, CROWLEY & KIOWA COs.**
bounded on N by Colo. 94; on E by Co. Primary Roads 109, 1 & 2 and Secondary Road 35; on S by Colo. 96; on W by Colo. 71.
- 121 CHEYENNE, LINCOLN & KIOWA COs.**
bounded on N by Colo. 94 and U.S. 40; on E by U.S. 287; on S by Colo. 96; on W by Co. Primary Roads 109, 1 & 2 and Secondary Road 35.
- 122 CHEYENNE & KIOWA COs.**
bounded on N by U.S. 40; on E by KS; on S by Colo. 96; on W by U.S. 287.
- 123 EL PASO & PUEBLO COs.**
bounded on N by Hanover Road, Finch Road and Myers Road; on E by Yoder Road, Shear Road and Boone Road; on S by Arkansas River; on W by I-25.
- 124 CROWLEY & PUEBLO COs.**
bounded on N by Lincoln-Crowley and El Paso-Pueblo Co. lines; on E by Colo. 71; on S by Arkansas River; on W by Yoder-Boone Road.
- 125 CROWLEY, KIOWA, BENT & OTERO COs.**
bounded on N by Colo. 96; on E by Kiowa CR 19 and Bent CR 14 to Bent CR HH, S on Bent CR 15 to Arkansas River; on S by Arkansas River; on W by Colo. 71.
- 126 KIOWA, BENT & PROWERS COs.**
bounded on N by Colo. 96; on E by U.S. 287; on S by Arkansas River; on W by Kiowa CR 19 and Bent CR 14 to Bent CR HH, S on Bent CR 15 to Arkansas river.
- 127 KIOWA & PROWERS COs.**
bounded on N by Colo. 96; on E by KS; on S by Arkansas River; on W by U.S. 287.
- 128* PUEBLO, HUERFANO, LAS ANIMAS & OTERO COs.**
bounded on N by Arkansas River; on E by Colo. 167; on S by Colo. 10; on W by I-25.
- 129* OTERO CO.**
bounded on N and E by Arkansas River; on S by Colo. 10; on W by Colo. 167.
- 130 OTERO & BENT COs.**
bounded on N by Arkansas River; on E by Colo. 101, Pritchett-Las Animas improved road and U.S. 50; on S by Bent-Las Animas & Bent-Baca Co. lines; on W by Colo. 109.
- 131 ROUITT & RIO BLANCO COs.**
bounded on N by U.S. 40; on E by Colo. 131; on S by Routt CRs 15, 132, 25, 132A & 29; on W by Fish Creek, Trout Creek and Routt CR 179.
- 132 PROWERS CO.**
bounded on N by Arkansas River; on E by KS; on S by Prowers CRs D & F; on W by U.S. 287.
- 133 HUERFANO, PUEBLO & LAS ANIMAS COs.**
bounded on N by Colo. 10; on E by Colo. Interstate Gas Pipeline Road; on S by Apishapa River; on W by I-25.
- 134 LAS ANIMAS CO.**
bounded on N by Apishapa River; on E by Colo. Interstate Gas Pipeline Road; on S by U.S. 350; on W by I-25.
- 135 LAS ANIMAS, PUEBLO & OTERO COs.**
bounded on N by Colo. 10 and Arkansas River; on E by Colo. 109 (N of Purgatoire River) and Purgatoire River (S of Colo. 109); on S by Las Animas-Otero Co. line, N boundary of U.S. Army Pinon Canyon Maneuver Site and U.S. 350; on W by Colo. Interstate Gas Pipeline Road.
- 136 OTERO, BENT & LAS ANIMAS COs.**
bounded on N by Colo. 109 and Purgatoire River; on E by Colo. 109; on S by U.S. 160; on W by Chacuaco Creek and Purgatoire River.
- 137 LAS ANIMAS & BACA COs.**
bounded on N by Bent-Las Animas & Bent-Baca Co. lines; on E by Pritchett-Las Animas improved road and U.S. 160; on S by U.S. 160; on W by Colo. 109.

- 138 BACA CO.**
bounded on N by Baca-Bent & Baca-Prowers Co. lines; on E by U.S. 287; on S by U.S. 160; on W by Pritchett-Las Animas improved road.
- 139 BACA CO.**
bounded on N by Prowers CRs D & F; on E by KS; on S by Baca CR M; on W by U.S. 287.
- 140 LAS ANIMAS CO.**
bounded on N by U.S. 160; on E by Colo. 389; on S by NM; on W by I-25.
- 141 LAS ANIMAS CO.**
bounded on N by W and S boundaries of U.S. Army Pinon Canyon Maneuver Site and Colo. Interstate Gas Pipeline Road; on E by Purgatoire River and San Francisco Creek; on S by U.S. 160; on W by U.S. 350.
- 142 LAS ANIMAS CO.**
in U.S. Army Piñon Canyon Maneuver Site.
- 143 LAS ANIMAS CO.**
bounded on N by U.S. 160; on E by Baca-Las Animas Co. line; on S by OK & NM; on W by Colo. 389.
- 144 BACA CO.**
bounded on N by U.S. 160; on E by U.S. 287; on S by OK; on W by Baca-Las Animas Co. line.
- 145 BACA CO.**
bounded on N by CR M; on E by KS; on S by OK; on W by U.S. 287.
- 146 BENT & PROWERS COs.**
bounded on N by Arkansas River; on E by U.S. 287; on S by Prowers-Baca & Bent-Baca Co. lines; on W by Colo. 101 and Pritchett-Las Animas improved road and U.S. 50.
- 147 LAS ANIMAS CO.**
bounded on N by Las Animas-Otero Co. line; on E by Purgatoire River and Chacuaco Creek; on S by U.S. 160; on W by San Francisco Creek, Purgatoire River, Colo. Interstate Gas Pipeline Road, east boundary of U.S. Army Piñon Canyon Maneuver Site.
- 161 JACKSON CO.**
bounded on N by WY; on E by Colo. 125; on S by Colo. 14, CRs 12W & 16, Lone Pine Creek and Continental Divide; on W by Continental Divide.
- 171 JACKSON CO.**
bounded on N and E by Colo. 14 and Jackson-Larimer Co. line; on S by Jackson-Grand Co. line; on W by Colo. 125.
- 181 GRAND CO.**
bounded on N by Continental Divide; on E by Poison Creek and Main Fork of Troublesome Creek; on S by Colorado River; on W by Colo. 9 and U.S. 40.
- 191 LARIMER CO.**
bounded on N by WY; on E by U.S. 287; on S by Colo. 14; on W by CRs 69, 68C, 74E (Red Feather Lakes Road), 67J, 179, 80C (Cherokee Park Road) & 59.
- 201 MOFFAT CO.**
bounded on N by WY; on E by CR 10N (Irish Canyon Road), Colo. 318 and CR 10; on S by CR 34 and Green River; on W by UT.
- 211 MOFFAT & RIO BLANCO COs.**
bounded on N by U.S. 40 and Yampa River; on E by Colo. 13/789; on S by White River; on W by Strawberry Creek-Deception Creek Road.
- 214* ROUTT CO.**
bounded on N by Little Snake-Elk River divide; on E by CR 129; on S by U.S. 40; on W by Wolf Creek, Wolf Mountain, along Elk River-Elkhead Creek divide.
- 231 ROUTT, RIO BLANCO & GARFIELD COs.**
bounded on N by Routt CRs 29, 132A, 25, 132 & 15; on E by Colo. 131; on S by Bear River; on W by Williams Fork-Yampa River divide to Dunkley Pass, Rio Blanco CRs 8 & 19 and Routt CR 55.
- 301 MOFFAT CO.**
bounded on N by CRs 5, 158, 3 & 108; on E by Colo. 13/789; on S by Yampa River; on W by CR 17.
- 361 EAGLE & GRAND COs.**
bounded on N by Colorado River from Elk Creek to Inspiration Point; on E by Gore Range divide; on S and W by Piney Ridge to Elk Creek, following Piney Ridge to Eagle's Nest Wilderness boundary and Gore Range divide (Elliott Ridge).
- 371 SUMMIT CO.**
bounded on N by Cataract Creek; on E by Green Mountain Reservoir and Blue River; on S by I-70; on W by Gore Range divide.
- 391* JEFFERSON CO.**
bounded on N by I-70; on E by I-25; on S by Colo. 470, CRs 124 (Deer Creek Canyon) & 122 (South Turkey Creek) and U.S. 285; on W by CR 73 and Colo. 74. (See unit 39.)
- 411 MESA & DELTA COs.**
bounded on N by Delta-Mesa Co. line, Flowing Park Road and Lands End Road; on E by Colo. 65 & 92; on S by U.S. 50.
- 421 MESA & GARFIELD COs.**
bounded on N by Colorado River-Plateau Creek divide; on E by Divide Creek-Buzzard Creek divide; on S by Mesa-Delta Co. line; on W by Colo. 65.
- 441 MOFFAT & ROUTT COs.**
bounded on N by USFS 42; on E by Elkhead Creek-Elk River divide and Wolf Creek; on S by U.S. 40; on W by Elkhead Creek.
- 444 EAGLE, GARFIELD & PITKIN COs.**
bounded on N by Colorado River, Cottonwood Creek, Eagle CR 10A (Cottonwood Pass Road), USFS 514 (Red Table Mountain Road) and Fryngpan-Eagle River divide; on E by divide between Lime Creek and North Fork of Fryngpan River and its tributaries and Cross Creek-Homestake Creek drainages; on S by Ivanhoe Creek and Fryngpan River; on W by Roaring Fork River.
- 461* JEFFERSON & PARK COs.**
bounded on N by Jefferson CRs 122 (South Turkey Creek Canyon) & 124 (Deer Creek Canyon) and Colo. 7 & 470; on E by South Platte River; on S by North Fork of South Platte River; on W by U.S. 285.
- 471 PITKIN CO.**
bounded on N by Roaring Fork and Colo. 82; on E by Continental Divide; on S by Roaring Fork River-Taylor River divide; on W by Castle Creek.
- 481 CHAFFEE CO.**
bounded on N by South Fork of Clear Creek and Clear Creek; on E by Arkansas River; on S by Chalk Creek and Tincup Pass Road from St. Elmo; on W by Continental Divide.
- 500 PARK CO.**
bounded on N by Continental Divide; on E by North Fork of South Platte River; on S by U.S. 285; on W by Colo. 9.
- 501 PARK & JEFFERSON COs.**
bounded on N by U.S. 285 and North Fork of South Platte River; on E by South Platte River; on S by U.S. 24; on W by Park CR 77.
- 511 TELLER, EL PASO & PARK COs.**
bounded on N by Douglas Co. line; on E by I-25; on S by U.S. 24; on W by South Platte River, except on U.S. Air Force Academy.
- 512 EL PASO CO.**
bounded on N by north boundary of U.S. Air Force Academy; on E by I-25; on S and W by south and west U.S. Air Force Academy boundaries. See *Air Force Academy (AFA)*, page 60.
- 521 GUNNISON & DELTA COs.**
bounded on N by Delta-Mesa Co. line and Gunnison-Mesa Co. line; on E by Gunnison-Pitkin Co. line, White River-Gunnison NF boundary and Ruby Range Summit; on S by Gunnison CR 12 (Kebler Pass Road) and North Fork of Gunnison River; on W by Jay Creek, West Res. No. 1, Overland Ditch and Grand Mesa-Gunnison NF boundary.
- 551 GUNNISON & SAGUACHE COs.**
bounded on N by U.S. 50, Quartz Creek Road, North Quartz Creek Road and Taylor River-Tomichi Creek divide; on E by Continental Divide; on S and W by Colo. 114.
- 561 CHAFFEE & SAGUACHE COs.**
bounded on N by U.S. 50; on E by U.S. 285; on S by Arkansas River-Rio Grande drainage divide; on W by Continental Divide.
- 581 PARK, TELLER & FREMONT COs.**
bounded on N by U.S. 24; on E by Colo. 67 and Phantom Canyon Road; on S by U.S. 50; on W by Colo. 9 and Park CR 59.
- 591 PUEBLO, FREMONT & EL PASO COs.**
on Fort Carson Military Reservation land. See *Fort Carson* on page 60.
- 681 SAGUACHE CO.**
bounded on N by Continental Divide and Arkansas River Divide between North Pass and Poncha Pass; on E by U.S. 285; on S by U.S. 285 and Colo. 114; on W by Colo. 114.
- 682 SAGUACHE CO.**
bounded on N by U.S. 285; on E by Colo. 17; on S by CR G; on W by U.S. 285.
- 691 CUSTER & FREMONT COs.**
bounded on N by U.S. 50; on E and S by Grape Creek and Arkansas River; on W by Colo. 69.
- 711 DOLORES, MONTEZUMA & SAN MIGUEL COs.**
bounded on N by Summit Canyon Creek, Dolores River and Disappointment Creek; on E by USFS 526 (Dolores-Norwood Road); on E and S by Colo. 145; on S by Colo. 184; on W by U.S. 491 and UT.
- 741 LA PLATA CO.**
bounded on N by U.S. 160; on E by Animas River; on S by NM; on W by Montezuma-La Plata Co. line.
- 751 ARCHULETA, HINSDALE, LA PLATA & SAN JUAN COs.**
bounded on N by Continental Divide; on E by Los Pinos River-Piedra River divide; on S by NM; on W by Los Pinos River, CRs 501 (Bayfield-Vallecito Road) & 240 (Pine River-Florida River Road) and Los Pinos River-Florida River divide.
- 771 ARCHULETA CO.**
bounded on N by U.S. 160; on E by San Juan River; on S by NM; on W by Los Pinos River-Piedra River divide.
- 791 ALAMOSA, RIO GRANDE & SAGUACHE COs.**
bounded on N by CR G; on E by Colo. 17; on S by U.S. 160; on W by U.S. 285.
- 851 COSTILLA & LAS ANIMAS COs.**
bounded on N by West and North forks of Purgatoire River and Colo. 12; on E by I-25; on S by NM; on W by Sangre de Cristo divide.
- 861 HUERFANO CO.**
bounded on N by Custer-Huerfano Co. line; on E by Colo. 69, CRs 555 (Muddy Creek Road), 570 & 572 (Pass Creek Road); on S and W by Sangre de Cristo divide.
- 951 WELD & MORGAN COs.**
bounded on N by Colo. 14; on E by Weld CR 105, Morgan CR KK/Weld CR 74, Morgan CR 2 and Colo. 144; on S by I-76; on W by Weld CR 49 and U.S. 34 & U.S. 85.



GAME MANAGEMENT UNIT MAP: UNIT NUMBERS IN RED indicate chronic wasting disease (CWD) has been detected in that unit (see page 11 and Deer section, page 19, for details). Map boundaries are approximate. The map is an aid to apply for the correct unit, NOT to be used in the field as an indicator of unit boundaries. See the unit descriptions on pages 61–64 for specific unit boundaries.



Printed for free distribution by:
COLORADO PARKS AND WILDLIFE
 6060 Broadway, Denver, CO 80216
 303-297-1192
cpw.state.co.us

NOTICE: This brochure includes information on big-game hunting. It is not a legal notice nor a complete collection of hunting regulations and laws. It is a condensed guide issued for hunters' convenience. Copies of statutes and regulations can be obtained from a Colorado Parks and Wildlife region or area office or at cpw.state.co.us/Regulations. For questions, call CPW at 303-297-1192.

2018 BIG GAME

LIMITED LICENSE DRAW

- MARCH 1** Applications accepted beginning on this date
- APRIL 3** Application & correction deadline
- JUNE 4–8** Draw results posted online
- JUNE 20** **NEW** License payment deadline
- JUNE 22** Licenses in the mail by this date

LEFTOVER LICENSE DRAW: ELK & DEER ONLY

- JUNE 6** Leftover draw applications accepted starting on this date
- JULY 3** Leftover draw application & correction deadline
- JULY 16** Leftover draw results posted online
- JULY 25** Leftover draw licenses in the mail
- AUG 1** **NEW** License payment deadline

LEFTOVER & OVER-THE-COUNTER LICENSES

- AUG. 7 9 A.M.** Remaining limited licenses on sale in person and by phone
- AUG. 7 9 A.M.** Remaining limited licenses on sale online
- AUG 9 9 A.M.** Over-the-counter and OTC with caps licenses on sale

REPORT POACHERS

OPERATION GAME THIEF: 1-877-265-6648
EMAIL: GAME.THIEF@STATE.CO.US

Earn a reward payment for reporting wildlife violations by calling Operation Game Thief. Callers can remain anonymous.
(This number is not for information requests or emergencies.)



YOU CAN HELP STOP POACHING!

1-877-COLO-OGT
1-877-265-6648
game.thief@state.co.us
 Your Wildlife...Your Loss
 Turn In A Poacher!

Show your pride, Colorado style



Display your pride and support for wildlife conservation by purchasing a Colorado Sportsmen's License Plate for your vehicle. The plate's simple message, "Hunting and Fishing Fund Conservation," is a great way to educate others about the important role sportsmen play in wildlife conservation. Hunters and

anglers fund more than 70 percent of Colorado Parks and Wildlife's annual budget, which helps to protect critical habitat and manage 960 wildlife species. The plates may be ordered at state-wide DMV offices. Visit: cpw.state.co.us/Sportsmen-Plate